EX2.2, W29/1939/App. 4/vol. 1
c. 1
COLORADO STATE PUBLICATIONS LIBRARY
3 1799 00108 9101

Colorado State Planning Commission
Water Conservation Board
State Engineer

WATER RESOURCES OF COLORADO

Appendix No. 4

CANAL DIVERSION DATA OF COLORADO

Volume I

DENVER, COLORADO
AUGUST, 1939

DOCUMENTS
5-P67W
5:4-1

PROPERTY OF THE LIBRARY
UNIVERSITY OF COLORADO

Date Due

[illegible] 3 '68			

Demco 293-5

Colorado State Planning Commission

Water Conservation Board

State Engineer

Water Resources of Colorado

Appendix No. 4

CANAL DIVERSION DATA

OF

COLORADO

Volume I

Denver, Colorado
August, 1939

Digitized by the Internet Archive
in 2013

http://archive.org/details/canaldiversionda04colo

Prepared and Published by The Colorado State Planning Commission, Water Conservation Board and State Engineer as a report on Official Project Number 665-84-3-42, conducted under the auspices of the Works Progress Administration.

THE COLORADO STATE PLANNING COMMISSION

John T. Barnett, Denver, Chairman
Fred F. Davis, Denver
Frank Delaney, Glenwood Springs
J. M. Dille, Fort Morgan
Miss Vena Pointer, Pueblo
Harry V. Pyle, Dolores

Dr. M. F. Coolbaugh, Golden
Dr. Elmore Petersen, Boulder
Dr. E. P. Sandsten, Fort Collins
Charles D. Vail, Denver
M. C. Hinderlider, Denver
Edward D. Foster, Denver, Director

Irvin J. McCrary, Consultant

Tolbert R. Ingram, Deputy

R. J. Tipton, Consulting Engineer

THE COLORADO WATER CONSERVATION BOARD

Ralph L. Carr, Governor, Denver
Byron G. Rogers, Attorney General, Denver
M.C.Hinderlider, State Engineer, Denver
Wayne N. Aspinall, Palisade
Geo. J. Bailey, Walden
J. M. Dille, Fort Morgan

P. S. Elting, Hot Sulphur Springs
Judge John B. O'Rourke, Durango
Miss Vena Pointer, Pueblo
Chris Wallrich, Alamosa
Edward D. Foster, Director State Planning Commission, Denver

Clifford H. Stone, Director

Chas. L. Patterson, Chief Engineer

R. J. Tipton, Consulting Engineer

THE COLORADO STATE ENGINEER

M. C. Hinderlider, State Engineer
C.C. Hezmalhalch, Deputy State Engineer
L. T. Burgess, Chief Hydrographer

STAFF OF THE WATER RESOURCES SURVEY

H. H. Knowlton, Technician

P. L. Harley, Technician
R. M. Stolle, Statistician

A. B. McLauthlin, Engineer
H. T. Miller, Statistician

Engineers

J. R. Cooter
D. T. Kuwano
C. W. Osten
E. K. Tobler

Typists

J. M. Disheroon
V. E. Richfield
H. R. Wolff
B. Quackenbush
Ida Grushkin

Office Assistants

T. H. Coley
R. J. Cullen

Computers

J. R. Bowman
C. Green
H. P. Krause
J. T. Liston
W. T. Long
J. A. Lynch
G. M. Schroeder
C. M. Taylor

Clerks

H. Baer
C. Downing
W. D. Dwyer
S. H. Eisenberg
J. E. Hamilton
G. Harrison
P. Helm
L. Marinos
M. R. McGinnis
W. Proctor
L. O. Taylor
C. Watson

PREFACE AND ACKNOWLEDGMENT

The Water Resources Survey, first sponsored in February, 1936, by the State Planning Commission and later jointly by the Commission and the Colorado Water Conservation Board, has compiled basic data which are being used to prepare a master report on the water resources of Colorado.

The work has been carried on with the aid of a Works Progress Administration Project under the direction of competent engineers and the general supervision of the Planning Commission, the Water Conservation Board and the State Engineer.

Basic data, too voluminous to be included in the master report, are published in the form of appendices as follows:

Appendix No. 1 - Climatological Data of Colorado.
Appendix No. 2 - Data on Stream Gaging Stations of Colorado.
Appendix No. 3 - Stream Flow Data of Colorado.
Appendix No. 4 - Canal Diversion Data of Colorado.
Appendix No. 5 - Statistics of Irrigated Crops.

This appendix consists of canal diversion data which have been taken from various records on file in the office of the State Engineer, and from records of private canal and municipal water companies. The co-operation and assistance of each of these organizations is appreciated and gratefully acknowledged.

Colorado State Planning Commission
Water Conservation Board
State Engineer

INDEX

	Pages
INTRODUCTION	i-iv
SOUTH PLATTE RIVER BASIN	
SOUTH PLATTE RIVER, WATER DISTRICTS NO'S. 8 AND 2.	
Water District No. 8.	
Denver City Pipeline, Conduit #8.	1
Northern Colorado Irrigation Company's (Highline) Canal	2-4
Platte Canon Ditch	5
City (Platte Water Company's) Ditch	6
Nevada Ditch	7
Brown Ditch	8
Petersburg Company's Ditch	9
Platte Valley Ditch	10
Farmers and Gardeners Ditch	11
Water District No. 2.	
Diversions to Riverside Cemetery	12
Burlington Ditch (Joint Report)	13-15
a. Burlington Ditch	
b. Reithman Transferred to Burlington	
c. Duggan Transferred to Burlington	
d. Denver Sewerage Transferred to Burlington	
Duggan Ditch	16
Denver-Hudson Canal	17
O'Brian Canal	18
Gardeners or Heller Ditch	19
Fulton Ditch	20
Brantner Ditch	21
Brighton Ditch	22
Lupton Shortline Ditch	23
Lupton Bottom and Elwood Ditches (Joint Report)	24
Platteville Irrigating and Milling Company	25
Side Hill and Meadow Island #1 Ditches (Joint Report)	26
Evans No. 2 Ditch (First Priority)	27-29
Evans No. 2 Ditch (Second Priority)	30
Meadow Island #2 and Beeman Ditches (Joint Report)	31
Bucker's Ditch	32-34
Farmers Independent Ditch	35
Hewes-Cook and Western Ditches (Joint Report)	36
a. Hewes-Cook Ditch	
b. Western Ditch	
Jay Thomas Ditch	37
Big Bend Ditch	38
Union Ditch	39-41
Section No. 3 Ditch	42
Lower Latham Ditch	43-45
Patterson Ditch	46
Highland (Plumb) Ditch	47

INDEX (Continued.)

BEAR CREEK AND TURKEY CREEKS, WATER DISTRICT NO. 9. Page

Bear Creek
- Arnett and Robert Lewis Ditches (Joint Report) 48
- Ward Ditch 49
- Hindry Ditch 50
- Lewis and Strouse Ditch 51
- Churn Ditch 52
- Strouse Ditch 53
- Lewis and Strouse (Cycler) Ditch 54
- Warrior Ditch 55
- Pioneer-Union Ditch 56
- Hodgson Ditch 57
- Simonton Ditch 58
- McBroom Ditch 59
- Olson and Bell Ditch 60

Turkey Creek
- Independent Highline Ditch 61
- Bergen Ditch 62
- Spickerman Ditch (Upper) 63

CLEAR CREEK AND RALSTON CREEK, WATER DISTRICT NO.7.

- Golden (Welch) Ditch 64
- Golden City and Ralston Creek (Church) Ditch 65-67
- Agricultural Ditch 68
- Golden (Farmers Highline) Canal 69
- Wannemaker Ditch 70
- Lee, Stewart and Eskins Ditch 71
- Rocky Mountain Ditch 72
- Croke Canal 73
- Miles and Eskins Ditch 74
- Reno and Juchem Ditch 75
- Diversions from the Slough, North Branch of Clear Creek 76
- Lee's and Baugh Ditch 77
- Lee's Island Ditch 78
- South Side Ditch 78
- Ouelette Ditch 79
- Cort, Graves and Hughes Ditch 80
- Diversions from Ralston Creek 81
- Boyles Ditch 82
- Kershaw Ditch 83
- Fisher Ditch 84
- Colorado Agricultural Ditch 85
- Clear Creek and Platte River Ditch 86

BOULDER CREEK, WATER DISTRICT NO. 6.

Boulder Creek
- Town of Boulder Ditch 87
- Silver Lake Ditch 88-90

INDEX (Continued.)

	Page
Anderson Ditch	91
Farmers Ditch	92
Boulder and White Rock Ditch	93-95
McCarty Ditch	96
Dry Creek Ditch (Claim of Berkley and Smith)	97
Harden Ditch	98
Wellman, Nichols and Hahn Ditch	99
Dry Creek Ditch (Claim of David H. Nichols)	100
Boulder and Lefthand Ditch	101
North Boulder Farmer's Ditch	102
Smith and Goss Ditch	103
Wellman Ditch	104
Butte Mill Ditch	105-107
Green Ditch	108
Legget (or Charity) Ditch	109-111
Lower Boulder Ditch (Joint Report)	112-114
a. Lower Boulder Ditch	
b. Central and South Ditch	
Boulder and Weld County Ditch (Joint Report)	115
a. Boulder and Weld County Ditch	
b. Martha M. Matthews Ditch	
c. Houck No. 1 Ditch	
Howell Ditch	116
Plumb Ditch	117
Gooding, Daily and Plumb Ditch	118
Diversions from Idaho Slough (Branch of Boulder Creek)	
Houck No. 2 Ditch	119
Carr and Tyler Ditch	120
N. K. Smith and Tyler Ditch	121
Delehant Ditch	122
Highland (Godding) Ditch, South Side	123-125
Smith and Emmons Ditch	126
Rural Ditch	127
South Boulder Creek	
South Boulder and Coal Creek Ditch	128
Community Ditch	129-131
South Boulder and Foothills Irrigating Ditch	132
Davidson Ditch	133-135
Goodhue and Rock Creek Ditch	136
South Boulder and Bear Creek Ditch	137
Dry Creek No. 2 Ditch	138
Marshallville Ditch	139-141
Schearer Ditch	142
South Boulder Canon Ditch	143-145
McGinn Ditch	146
Diversions from Dry Creek (Branch of South Boulder Creek)	
Enterprize Ditch	147
Cottonwood No. 2 Ditch	148
Dry Creek Ditch (Claim of W. A. Davidson)	149-151

INDEX (Continued.)

	Page
Andrews and Farwell Ditch	152
Leyner and Cottonwood No. 1 Ditches (Joint Report)	153-155
Lewis, Home and Davidson Ditch	156
Central and South Ditch	157
Howard Ditch	158
East Boulder Ditch	159
Jones and Donelly Ditch	160
Coal Creek	
Last Chance Ditch	161
Zang Ditch	162
Church Ditch	163
Kinnear Ditch and Reservoir	164
McKenzie Ditch	165
Minks and Autrey Ditch	166
Autrey and Eggleston Ditch	167
Eggleston No. 1 Ditch	168
Eggleston No. 2 Ditch	169
Wm. C. Hake Ditch	170
Wallace Ditch	171
Kerr No. 1 Ditch	172
Kerr No. 2 Ditch	173
Willis Ditch	174
Harris Ditch	175
Erie Coal Creek Ditch	176

DIAGRAMS

Plate -1- Diagram Showing Location of and Distances Between Ditches, South Platte River, Antero Reservoir to Kersey. Inside Back Cover

Plate -2- Diagram Showing Location of and Distances Between Ditches, Clear Creek, Water District No. 7. Inside Back Cover

INTRODUCTION - VOLUME I

Daily records of canal diversions out of the South Platte River and its tributaries are available in the form of "Water Commissioner's Reports," in the office of the State Engineer of Colorado. Though they cover a long period of time, their completeness in early years is doubtful.

For this volume it was decided to use the years 1926-1938 as a typical period for study, since the records in this period reflect both good and poor years of water supply, and taken as a whole, fairly well represent actual conditions of canal diversions. Daily second-foot quantities have been taken from the field books of the Water Commissioner in each of the districts involved, and have been summarized in monthly form from 1926 to 1938 as included herein. Personal contacts were made with the Commissioners where doubt arose concerning diversions or other pertinent data on any of the various canals.

Since the original data were based on reports of one daily reading, or in many cases, weekly readings, the amount of work necessary to convert all second-foot-day quantities to acre-feet by the usual conversion factor, 1.983457..., was not justified. In this volume all second-foot-day quantities were converted into acre-feet by multiplying by two.

Time did not permit coverage of the ditches which divert water from the South Platte River below Kersey, or from the

tributaries below the mouth of Boulder Creek. Those included were all canals heading on the main stem of the South Platte River, from Antero Reservoir to Kersey; all Bear and Turkey Creek ditches, all Clear and Ralston Creek ditches; and ditches out of Boulder Creek and its tributaries. Tables of the monthly diversions of each of the canals and ditches are recorded in down-stream order, beginning with the main stem of the South Platte River, followed in turn by each principal tributary and its sub-tributaries, in their order, from source to mouth. Diagrams inside the back cover of the report provide a graphic picture of the relative location of ditches, as well as certain other data concerning decrees and the operation of the several canal systems along the main stem of the South Platte River, Antero Reservoir to Kersey, and along the entire length of Clear Creek. Similar diagrams for Bear Creek and Boulder Creek are not available, though the down-stream order of all canals and ditches along each stream is indicated by the relative position of their diversion records in this report.

All diversion quantities refer to the reported <u>head-gate diversions</u> of the various canals or to the quantity of storage water diverted through their headgates. Anyone using the data should bear in mind, therefore, that such quantities do not indicate the actual amount of water delivered to the lands. Especially in the case of long canals, seepage and evaporation consume considerable quantities of water in transit from point of diversion to point of use.

For a few of the canals the diversions as shown include not only water decreed for direct application, but for storage as well. In these cases the Water Commissioner makes no distinction between such uses. His principal duty is to report only those waters leaving the main stream. Thus, the only quantities of reservoir water included in his reports are those coming from up-stream sources; specifically, reservoir water passing directly along the main stream or a tributary as a carrier, which is diverted through the main headgate of a canal for direct application to its lands. In this way, any releases from off-stream reservoirs, passing to a canal by a carrier other than the main stream or a tributary, are not reported by the Commissioner, and for that reason could not be segregated in this report. However, the total amount of water diverted for use under any and all canals, is in practically all cases indicated by the mean seasonal diversion of that canal as shown on the individual tables. In all cases where waters diverted for direct application and diversions for storage were reported together, in the Water Commissioner's Reports, appropriate notes to explain the general operation of the canal have been included, so that the user might better understand the actual operation of each system as well as the treatment in this volume.

In order that the somewhat complicated system of the Burlington Ditch may be better understood, there follows a brief discussion of its operation, the operation of its companion canals and the compilation of diversions as included herein.

The Burlington Ditch diverts water through its headgate under the following five priorities whose diversions have been combined to make up the tables appearing on pages 13 to 15 inclusive.

1. Burlington
2. Reithman to Burlington
3. Duggan Transfer to Burlington
4. Unnamed Ditch
5. Denver Sewerage to Burlington

Apparently all water listed as "reservoir" in the tables, comes from the Wellington, Altura and Jefferson Reservoirs. Large additional amounts of reservoir water are available to users under the system from Barr and Milton lakes, from Standley Lake in District No. 7, and from other small lakes and reservoirs. (Refer to Plate 1, inside back cover, for dates and amounts of decrees, as well as sketches of the operation structure of the Burlington system.)

An additional 7.97 cubic feet per second of Duggan water is carried in the Burlington Ditch for use of Duggan lands. (See page 16.) Also, the Denver-Hudson and the O'Brian canals (Pages 17 and 18) divert water from the Burlington Ditch at a bifurcation point a short distance below the main Burlington headgate. Practically all of the water taken by the O'Brian canal is stored in Barr Lake and a portion is subsequently used on Burlington lands. Likewise, diversions by the Denver-Hudson Canal are stored in Horse Creek and Prospect Reservoirs for use of lands under the Henrylynn system.

MONTHLY CANAL DIVERSION TABLES

South Platte River Basin

South Platte River

WATER DISTRICT NO. 8

South Platte To Denver, Colorado

1926-1938

** Diversions By The Denver City Pipeline Conduit #8.
1926 to 1938

From South Platte River.
Values in Acre-Feet.

Headgate Location: S. 5. T. 7S., R. 89W

Source of Information:
See Footnote

Year	Jan.	Feb.	Mar.	Apr.	May	June	July	Aug.	Sept.	Oct.	Nov.	Dec.	Apr.-Oct.	Seasonal.
1926	3,482	3,844	3,608	4,300	5,432	4,570	6,278	7,764	5,980	4,632	9,116	4,116	38,956	63,122
1927	4,158	4,792	5,266	6,782	5,752	7,860	8,282	4,550	3,312	7,268	8,754	2,998	43,806	69,774
1928	5,662	5,442	7,184	3,302	5,826	5,538	6,740	5,050	6,784	9,942	5,230	3,802	43,182	70,502
1929	5,696	4,926	6.138	8,538	8,314	8,908	7,436	4,230	5,182	6,780	2,368	5,686	49,388	74,202
1930	6,410	6,506	5,576	5,956	6,692	9,150	8,328	4,450	6,632	8,250	4,904	4,976	49,458	77,830
1931	5,110	5,392	5,346	6,284	5,222	5,800	9,546	9,330	8,812	8,514	3,916	3,494	53,508	76,766
1932	3,248	5,942	4,932	6,790	8,480	10,122	8,746	8,926	6,250	7,550	7,592	3,042	53,864	78,620
1933	3,094	1,942	3,988	4,090	6,272	7,180	6,794	8,756	7,184	5,158	4,324	3,960	45,454	62,742
1934	3,956	4,426	5,290	4,192	4,756	7,592	9,835	8,188	8,114	7,452	3,164	3,338	50,129	70,303
1935	3,536	3,426	3,903	2,821	5,904	6,049	4,613	6,599	6,395	6,934	4,580	3,078	39,515	57,868
1936	2,858	3,030	4,172	4,586	6,688	6,446	7,842	5,324	7,682	3,604	3,506	3,124	42,172	58,862
1937	3,076	4,412	4,996	4,736	6,193	5,685	6,756	8,477	7,651	8,091	3,910	3,488	47,589	67,471
1938	4,334	4,116	4,914	4,478	3,216	3,976	4,966	3,518	3,600	4,374	2,206	3,216	28,128	46,914
Maximum	6,410	6,506	7,184	8,538	8,480	10,122	9,835	9,330	8,812	9,942	9,116	5,686	53,864	78,620
Minimum	2,858	1,942	3,903	2,821	3,216	3,976	4,613	3,518	3,312	3,604	2,206	2,998	28,128	46,914
Mean	4,202	4,479	5,024	5,143	6,057	6,837	7,397	6,320	6,429	6,811	4,890	3,717	44,994*	67,306*

** Includes water from Antero, Eleven-mile and Cheesman reservoirs.
Source of Information: Water Commissioner District 8, except for periods of no report by commissioner, when reports of the Denver Mountain Water Works were used.
* Sum of mean months.

Diversions By The Northern Colorado Irrigation Company, (Highline) Canal.

1926 to 1938

From South Platte River.
Values in Acre-Feet.

Headgate Location. S. 33, T.6S., R. 69W.

Source of Information.
Water Commissioner- District 8**.

Year	Jan.	Feb.	Mar.	Apr.	May	June	July	Aug.	Sept.	Oct.	Nov.	Dec.	Apr.-Oct.	Seasonal.
1926														
Direct	0	0	0	4,772	19,402	24,536	15,540	4,266	0	3,338	0	0	71,854	71,854
Reservoir	0	0	0	0	0	0	1,542	5,848	308	0	0	0	7,778	7,778
Total	0	0	0	4,772	19,402	24,536	17,082	10,114	308	3,338	0	0	79,632	79,632
1927														
Direct	0	0	0	4,686	10,094	12,920	6,084	11,858	1,782	7,690	0	0	55,114	55,114
Reservoir	0	0	0	0	438	2,778	3,326	0	2,604	0	0	0	9,146	9,146
Total	0	0	0	4,686	10,532	15,698	9,410	11,858	4,386	7,690	0	0	64,260	64,260
1928														
Direct	0	0	904	4,348	21,782	23,700	13,736	5,988	0	0	0	0	69,554	70,458
Reservoir	0	0	0	0	0	1,756	3,286	4,554	0	0	0	0	9,596	9,596
Total	0	0	904	4,348	21,782	25,456	17,022	10,542	0	0	0	0	79,150	80,054
1929														
Direct	0	0	0	288	6,390	242	4,398	18,728	20,000	10,312	0	0	60,358	60,358
Reservoir	0	0	0	0	0	4,316	2,362	0	0	0	0	0	6,678	6,678
Total	0	0	0	288	6,390	4,558	6,760	18,728	20,000	10,312	0	0	67,036	67,036
1930														
Direct	0	0	0	6,952	4,408	6,858	6,830	27,138	8,004	7,092	0	0	67,282	67,282
Reservoir	0	0	0	0	0	390	2,680	0	3,314	240	0	0	6,624	6,624
Total	0	0	0	6,952	4,408	7,248	9,510	27,138	11,318	7,332	0	0	73,906	73,906

Diversions By The Northern Colorado Irrigation Company, (Highline) Canal.

1926 to 1938

(continued)

Year	Jan.	Feb.	Mar.	Apr.	May	June	July	Aug.	Sept.	Oct.	Nov.	Dec.	Apr.-Oct.	Seasonal.
1931														
Direct	0	0	0	3,370	19,706	8,490	2,006	0	0	0	0	0	33,572	33,572
Reservoir	0	0	0	0	0	3,960	3,780	2,366	0	0	1,074	0	10,106	11,180
Total	0	0	0	3,370	19,706	12,450	5,786	2,366	0	0	1,074	0	43,678	44,752
1932														
Direct	0	0	0	700	0	3,054	2,404	1,960	0	1,422	0	0	9,540	9,540
Reservoir	0	0	0	0	0	0	2,410	1,502	0	0	0	0	3,912	3,912
Total	0	0	0	700	0	3,054	4,814	3,462	0	1,422	0	0	13,452	13,452
1933														
Direct	0	0	0	2,082	15,510	20,436	3,774	714	0	0	0	0	42,516	42,516
Reservoir	0	0	0	0	0	0	0	1,400	1,004	0	0	0	2,404	2,404
Total	0	0	0	2,082	15,510	20,436	3,774	2,114	1,004	0	0	0	44,920	44,920
1934														
Direct	0	0	774	3,094	3,134	0	0	0	0	0	0	0	6,228	7,002
Reservoir	0	0	0	0	1,258	2,162	514	0	0	0	0	0	3,934	3,934
Total	0	0	774	3,094	4,392	2,162	514	0	0	0	0	0	10,162	10,936
1935														
Direct	0	0	0	930	7,780	13,092	6,918	5,504	2,686	3,826	542	0	40,736	41,278
Reservoir	0	0	0	0	0	0	0	0	0	0	0	0	0	0
Total	0	0	0	930	7,780	13,092	6,918	5,504	2,686	3,826	542	0	40,736	41,278

Diversions By The Northern Colorado Irrigation Company, (Highline) Canal.

1926 to 1938

(continued)

Year	Jan.	Feb.	Mar.	Apr.	May	June	July	Aug.	Sept.	Oct.	Nov.	Dec.	Apr.-Oct.	Seasonal.
1936														
Direct	0	0	1,200	4,670	16,920	18,030	2,936	13,286	0	1,400	0	0	57,242	58,442
Reservoir	0	0	0	0	0	0	2,036	0	1,758	0	0	0	3,794	3,794
Total	0	0	1,200	4,670	16,920	18,030	4,972	13,286	1,758	1,400	0	0	61,036	62,236
1937														
Direct	0	0	0	5,350	1,100	10,388	1,076	0	0	0	0	0	17,914	17,914
Reservoir	0	0	0	0	0	0	1,466	2,240	0	0	0	0	3,706	3,706
Total	0	0	0	5,350	1,100	10,388	2,542	2,240	0	0	0	0	21,620	21,620
1938														
Direct	0	0	0	8,524	7,370	16,420	5,950	1,950	12,188	9,746	0	0	62,148	62,148
Reservoir	0	0	0	0	0	0	0	4,210	0	0	0	0	4,210	4,210
Total	0	0	0	8,524	7,370	16,420	5,950	6,160	12,188	9,746	0	0	66,358	66,358
Maximum	0	0	1,200	8,524	21,782	22,456	17,082	27,138	20,000	10,312	1,074	0	79,632	80,054
Minimum	0	0	0	208	0	2,162	514	0	0	0	0	0	10,162	10,936
Mean	0	0	221	3,828	10,407	13,348	7,312	8,732	4,133	3,467	124	0	*51,227	*51,572

* Sum of Mean Months.

** With the exception of records in 1935, which were computed from Automatic Recorder charts.

Direct Diversions By The Platte Canon Ditch.
1926 to 1938.

From South Platte River.
Values in Acre-Feet.

Headgate Location: S. 34, T. 6S., R. 69W.

Source of Information:
Water Commissioner- District 8.**

Year	Jan.	Feb.	Mar.	Apr.	May	June	July	Aug.	Sept.	Oct.	Nov.	Dec.	Apr.-Oct.	Seasonal.
1926	0	0	0	0	1,460	1,790	2,366	2,378	1,658	446	0	0	10,098	10,098
1927	0	0	0	110	1,970	1,732	2,268	622	1,104	542	0	0	8,268	8,268
1928	0	0	0	220	1,148	1,722	1,596	1,348	1,004	704	0	0	7,744	7,744
1929	0	0	0	140	890	2,034	1,664	1,742	1,432	1,276	0	0	9,798	9,798
1930	0	0	0	616	1,500	2,106	1,918	1,248	1,496	692	0	0	9,656	9,656
1931	0	0	0	0	1,148	2,260	1,506	1,346	762	644	532	0	7,666	8,198
1932	0	0	0	578	1,468	2,190	2,496	1,578	920	566	0	0	9,796	9,796
1933	0	0	0	0	850	2,092	2,446	1,666	692	760	0	0	8,506	8,506
1934	0	0	0	180	1,458	1,658	836	1,056	820	612	478	0	6,620	7,098
1935	0	0	140	678	238	1,060	2,178	1,762	1,216	594	386	0	7,746	8,272
1936	0	0	0	268	1,314	1,616	2,582	1,048	1,400	0	0	0	8,228	8,228
1937	0	0	0	0	1,106	1,012	2,038	1,174	944	742	0	0	7,016	7,016
1938	0	0	0	0	346	2,244	2,306	2,346	990	638	0	0	8,870	8,870
Maximum	0	0	140	678	1,970	2,634	2,582	2,378	1,658	1,276	532	0	10,098	10,098
Minimum	0	0	0	0	238	1,012	836	622	692	0	0	0	6,620	7,098
Mean	0	0	11	215	1,146	1,863	2,013	1,486	1,111	632	107	0	* 8,477	* 8,564

* Sum of Mean Months.

** Except August, 11 to end of season 1935, when records were computed from Automatic Recorder Charts.

Direct Diversions By The City (Platte Water Co.) Ditch.
1926 to 1938.

From South Platte River.
Values in Acre-Feet.

Headgate Location: S.12, T. 6S., R. 69W.

Source of Information:
Water Commissioner- District 8.

Year	Jan.	Feb.	Mar.	Apr.	May	June	July	Aug.	Sept.	Oct.	Nov.	Dec.	Apr.-Oct.	Seasonal.
1926	0	0	0	870	2,014	2,202	2,646	1,932	1,800	1,156	0	0	12,622	12,622
1927	0	0	0	720	2,130	1,642	1,832	1,660	1,850	1,240	0	0	11,274	11,274
1928	0	0	0	1,200	1,620	2,580	2,314	2,146	1,740	0	0	0	11,800	11,800
1929	0	0	0	910	1,942	1,992	2,040	2,358	2,526	1,394	0	0	13,164	13,164
1930	0	0	0	1,254	2,276	2,424	2,276	2,666	1,782	800	0	0	13,478	13,478
1931	0	0	0	1,360	1,144	2,468	2,042	1,660	1,670	1,080	0	0	11,624	11,624
1932	0	0	0	1,020	2,094	2,580	2,190	2,016	1,772	1,044	0	0	12,716	12,716
1933	0	0	300	980	1,064	2,588	2,102	1,654	540	966	0	0	10,074	10,374
1934	0	0	0	766	1,666	1,800	1,660	1,820	1,560	1,046	0	0	10,560	10,560
1935	0	0	0	940	702	1,604	1,950	1,636	1,108	910	0	0	8,850	8,850
1936	0	0	0	876	1,6[illegible]	2,000	2,104	1,262	1,380	354	0	0	9,664	9,664
1937	0	0	0	466	1,708	728	1,712	1,736	1,166	1,016	0	0	8,532	8,532
1938	0	0	0	248	920	1,610	1,810	1,592	636	798	0	0	7,614	7,614
Maximum	0	0	300	1,360	2,276	2,580	2,648	2,666	2,526	1,394	0	0	13,478	13,478
Minimum	0	0	0	248	702	728	1,712	1,262	540	0	0	0	7,614	7,614
Mean	0	0	23	895	1,629	2,015	2,060	1,903	1,503	906	0	0	*10,921	*10,944

* Sum of Mean Months.

Direct Diversions By The Nevada Ditch.
1926 to 1938.

From South Platte River.
Values in Acre-Feet.

Headgate Location: S. 1, T.6S., R. 69W.

Source of Information:
Water Commissioner- District 8.**

Year	Jan.	Feb.	Mar.	Apr.	May	June	July	Aug.	Sept.	Oct.	Nov.	Dec.	Apr.-Oct.	Seasonal.
1926	0	0	0	720	2,238	2,176	1,808	1,980	1,298	836	0	0	11,056	11,056
1927	0	0	0	0	2,026	1,766	1,646	802	1,882	380	0	0	8,502	8,502
1928	0	0	0	450	888	1,728	1,856	1,910	1,632	690	0	0	9,154	9,154
1929	0	0	0	0	396	2,244	1,372	1,636	1,616	1,144	0	0	8,410	8,410
1930	0	0	0	624	2,000	2,530	2,226	1,790	1,242	572	0	0	10,986	10,986
1931	0	0	0	660	1,244	2,358	2,310	1,752	1,340	1,078	238	0	10,742	10,980
1932	0	0	0	822	1,954	2,400	2,396	1,854	1,096	844	0	0	11,376	11,376
1933	0	0	120	992	1,144	2,002	1,784	1,618	668	948	0	0	9,416	9,536
1934	0	0	0	894	1,340	1,640	1,246	1,366	1,038	962	754	26	8,506	9,286
1935	0	0	188	838	452	1,028	1,778	1,608	882	606	132	0	7,194	7,514
1936	0	0	0	478	1,302	1,668	2,026	1,318	1,606	536	0	0	8,934	8,934
1937	0	0	0	280	1,606	836	1,502	1,430	1,290	962	0	0	7,906	7,906
1938	0	0	0	416	990	1,966	2,048	2,026	906	1,326	0	0	9,678	9,678
Maximum	0	0	188	992	2,238	2,530	2,396	2,026	1,882	1,326	754	26	11,376	11,376
Minimum	0	0	0	0	396	836	1,246	802	868	380	0	0	7,194	7,514
Mean	0	0	24	552	1,353	1,877	1,846	1,624	1,204	837	86	2	* 9,373	* 9,485

* Sum of Mean Months.

** Except August 11 to end of season 1935, when record was computed from Automatic Recorder charts.

Direct Diversions By The Brown Ditch.
1926 to 1938.

From South Platte River.
Values in Acre-Feet.

Headgate Location: S. 20, T. 5S., R. 68W.

Source of Information:
Water Commissioner- District 8.

Year	Jan.	Feb.	Mar.	Apr.	May	June	July	Aug.	Sept.	Oct.	Nov.	Dec.	Apr.-Oct.	Seasonal.
1926	0	0	0	0	0	376	452	456	282	0	0	0	1,566	1,566
1927	0	0	0	0	500	342	246	54	0	0	0	0	1,144	1,144
1928	0	0	0	0	416	456	372	248	190	46	0	0	1,728	1,728
1929	0	0	0	232	200	376	266	116	194	58	0	0	1,522	1,522
1930	0	0	0	96	0	134	166	184	0	0	0	0	580	580
1931	0	0	0	144	216	198	144	130	0	0	0	0	842	842
1932	0	0	0	56	294	474	426	394	266	146	0	0	2,056	2,056
1933	0	0	0	256	402	412	334	314	96	166	0	0	1,982	1,982
1934	0	0	0	12	226	230	364	360	264	134	168	0	1,612	1,720
1935	0	0	0	144	148	240	316	E268	E140	E 62	0	0	1,318	1,318
1936	0	0	0	128	240	240	240	216	164	0	0	0	1,236	1,236
1937	0	0	0	0	240	240	344	340	260	216	0	0	1,668	1,668
1938	0	0	0	0	0	188	204	360	140	120	0	0	1,092	1,092
Maximum	0	0	0	256	500	474	452	456	282	216	168	0	2,056	2,056
Minimum	0	0	0	0	0	134	144	54	0	0	0	0	580	580
Mean	0	0	0	82	229	300	305	267	155	73	8	0	*1,411	*1,419

* Sum of Mean Months.

E-Estimated.

Direct Diversions by The Petersburg Company Ditch.
1926 to 1938.

From South Platte River.
Values in Acre-Feet.

Headgate Location: S. 9, T. 5S., R. 68W.

Source of Information:
Water Commissioner- District 8.

Year	Jan.	Feb.	Mar.	Apr.	May	June	July	Aug.	Sept.	Oct.	Nov.	Dec.	Apr.-Oct.	Seasonal.
1926	0	0	0	148	410	420	434	394	252	188	0	0	2,246	2,246
1927	0	0	0	274	380	400	380	260	278	206	0	0	2,184	2,184
1928	0	0	0	152	342	374	400	402	298	104	0	0	2,072	2,072
1929	0	0	0	168	318	420	330	320	300	198	0	0	2,054	2,054
1930	0	0	0	198	360	390	400	318	300	222	0	0	2,188	2,188
1931	0	0	0	144	298	408	410	310	234	202	140	0	1,998	2,138
1932	0	0	0	234	372	420	420	390	280	190	0	0	2,286	2,286
1933	0	0	0	0	238	420	380	310	118	166	0	0	1,632	1,632
1934	0	0	40	212	304	300	428	422	328	220	240	8	2,294	2,562
1935	0	0	208	260	98	354	416	E392	E240	E 62	0	0	1,822	2,030
1936	0	0	0	230	752	758	732	398	362	368	0	0	3,592	3,592
1937	0	0	0	192	556	420	576	678	382	286	0	0	3,090	3,090
1938	0	0	0	112	192	294	528	610	398	308	0	0	2,442	2,442
Maximum	0	0	208	274	752	758	732	678	398	368	240	8	3,592	3,592
Minimum	0	0	0	0	98	294	330	260	118	E 62	0	0	1,632	1,632
Mean	0	0	19	179	355	420	449	400	288	209	29	1-	*2,300	*2,349

* Sum of Mean Months.

E- Estimated.

Direct Diversions By The Platte Valley Ditch.
1926 to 1938

From South Platte River.
Values in Acre-Feet.

Headgate Location: S. 15, T. 4S., R. 68W.

Source of Information.
Water Commissioner- District 6.

Year	Jan.	Feb.	Mar.	Apr.	May	June	July	Aug.	Sept.	Oct.	Nov.	Dec.	Apr.-Oct.	Seasonal.
1926	0	0	0	160	372	336	372	344	252	202	0	0	2,038	2,038
1927	0	0	0	270	350	360	328	214	254	206	0	0	1,982	1,982
1928	0	0	0	240	342	360	372	358	252	216	0	0	2,140	2,140
1929	0	0	0	104	346	360	304	326	346	292	0	0	2,078	2,078
1930	0	0	0	202	346	360	372	308	314	216	0	0	2,120	2,120
1931	0	0	0	198	290	352	372	356	302	254	126	0	2,124	2,250
1932	0	0	30	216	352	360	372	350	262	230	0	0	2,142	2,172
1933	0	0	72	174	230	332	354	324	216	204	0	0	1,934	2,006
1934	0	0	128	304	362	352	372	372	360	256	12	0	2,378	2,518
1935	0	0	178	246	148	316	358	E330	E300	E240	0	0	1,946	2,124
1936	0	0	0	300	282	320	326	250	270	30	0	0	1,778	1,778
1937	0	0	0	216	266	264	364	360	286	218	0	0	1,974	1,974
1938	0	0	110	208	208	302	370	370	270	184	0	0	1,912	2,022
Maximum	0	0	178	304	372	360	372	372	360	304	126	0	2,378	2,518
Minimum	0	0	0	104	148	264	304	214	216	30	0	0	1,778	1,778
Mean	0	0	40	218	300	336	357	328	263	220	11	0	*2,042	*2,093

* Sum of Mean Months.

E- Estimated.

Direct Diversions By The Farmers and Gardeners Ditch.
1926 to 1938.

From South Platte River.
Values in Acre-Feet.

Headgate Location: S,28. T. 3S., R. 66W.

Source of Information:
Water Commissioner- District 2.*

Year	Jan.	Feb.	Mar.	Apr.	May	June	July	Aug.	Sept.	Oct.	Nov.	Dec.	Apr.-Oct.	Seasonal.
1926	0	0	0	80	308	478	570	614	436	270	0	0	2,756	2,756
1927	0	0	0	130	368	484	646	164	580	254	0	0	2,626	2,626
1928	0	0	0	170	204	456	660	646	692	222	0	0	3,052	3,052
1929	0	0	0	0	336	680	764	602	574	334	0	0	3,090	3,090
1930	0	0	0	276	594	624	648	620	480	112	0	0	3,354	3,354
1931	0	0	0	222	290	586	744	530	704	404	0	0	3,480	3,480
1932	0	0	0	250	498	644	734	680	582	280	40	0	3,668	3,708
1933	0	0	0	88	314	700	720	570	374	446	48	0	3,212	3,260
1934	0	0	136	360	520	660	750	674	502	456	120	0	4,022	4,278
1935	0	0	140	290	200	470	626	610	392	318	0	0	2,906	3,046
1936	0	0	0	108	404	604	672	330	556	36	0	0	2,790	2,790
1937	0	0	0	146	422	428	676	612	410	334	0	0	3,028	3,028
1938	0	0	0	128	306	514	680	616	332	454	0	0	3,030	3,030
Maximum	0	0	140	360	594	700	764	680	704	456	120	0	4,022	4,278
Minimum	0	0	0	0	200	428	570	164	332	36	0	0	2,626	2,626
Mean	0	0	21	179	366	565	684	560	500	301	16	0	*3,155	*3,192

* Sum of Mean Months.

** This ditch, while [redacted] having a headgate location in District No. 8, is being administered in District No. 2.

MONTHLY CANAL DIVERSION TABLES

South Platte River Basin

South Platte River

WATER DISTRICT NO. 2

Denver To Kersey

1926-1938

** Direct Diversions To Riverside Cemetery
1926 to 1938

From South Platte River
Values in Acre-Feet

Headgate Location: S. 14, T. 3S., R. 68W.

Source of Information:
Water Commissioner - Dist. 2.

Year	Jan.	Feb.	Mar.	April	May	June	July	Aug.	Sept.	Oct.	Nov.	Dec.	Apr.-Oct.	Seasonal
1926	0	0	0	0	62	60	62	62	60	40	0	0	346	346
1927	0	0	0	0	62	60	62	62	60	62	0	0	368	368
1928	0	0	0	0	62	60	62	62	60	30	0	0	336	336
1929	0	0	0	0	62	60	62	62	60	40	0	0	346	346
1930	0	0	0	0	62	60	62	62	60	30	0	0	336	336
1931	0	0	0	32	62	60	62	62	60	62	40	0	400	440
1932	0	0	0	60	62	60	62	62	60	62	0	0	428	428
1933	0	0	0	28	62	60	62	62	60	62	0	0	396	396
1934	0	0	0	60	62	60	62	62	60	62	60	0	428	488
1935	0	0	34	0	62	60	62	62	60	62	8	0	368	410
1936	0	0	24	60	62	60	62	62	52	0	0	0	358	382
1937	0	0	0	32	62	60	62	62	60	30	0	0	368	368
1938	0	0	34	60	62	60	62	62	60	38	0	0	404	438
Maximum	0	0	34	60	62	60	62	62	60	62	60	0	428	488
Minimum	0	0	0	0	62	60	62	62	52	0	0	0	336	336
Mean	0	0	7	26	62	60	62	62	59	45	8	0	*376	*391

** Diversions, 1926 - 1935, reported under "Loomis Decree"; 1936 - 1938, under "Reithman to Cemetary". Reithman water is all appropriated and this classification is probably incorrect.

* Sum of Mean Months.

** Diversions By The Burlington Ditch.
1926 to 1938

From South Platte River.
Values in Acre-Feet

Headgate Location: S.14. T.3S., R.68 W.

Source of Information:
Water Commissioner-District No.2.

Year	Jan.	Feb.	Mar.	Apr.	May	June	July	Aug.	Sept.	Oct.	Nov.	Dec.	Apr.-Oct.	Seasonal
1926	0	0	0	524	4,502	5,010	4,950	1,650	1,500	4,424	0	0	22,540	22,540
Direct	0	0	0	0	0	0	660	1,388	700	0	0	0	2,748	2,748
Reservoir	0	0	0	524	4,502	5,010	5,590	3,038	2,200	4,424	0	0	25,288	25,288
Total	0	0	0	524	4,502	5,010	5,590	3,038	2,200	4,424	0	0	25,288	25,288
1927														
Direct	0	0	0	170	1,904	3,566	5,022	2,744	3,680	1,612	0	0	18,698	18,698
Reservoir	0	0	0	0	0	0	552	0	1,472	0	0	0	2,024	2,024
Total	0	0	0	170	1,904	3,566	5,574	5,512	1,612	1,612	0	0	20,722	20,722
1928														
Direct	0	0	0	1,556	4,652	3,618	7,458	3,576	1,560	3,874	0	0	26,294	26,294
Reservoir	0	0	0	0	0	0	1,326	1,372	112	0	0	0	2,810	2,810
Total	0	0	0	1,556	4,652	3,618	8,784	4,948	1,672	3,874	0	0	29,104	29,104
1929														
Direct	0	0	0	0	1,644	1,560	2,312	5,428	6,958	7,152	0	0	25,054	25,054
Reservoir	0	0	0	0	0	170	1,288	868	0	0	0	0	2,326	2,326
Total	0	0	0	0	1,644	1,730	3,600	6,296	6,958	7,152	0	0	27,380	27,380
1930														
Direct	0	0	0	2,108	3,312	1,860	2,164	8,718	2,716	2,684	0	0	23,562	23,562
Reservoir	0	0	0	0	0	1,386	2,084	0	826	0	0	0	4,296	4,296
Total	0	0	0	2,108	3,312	3,246	4,248	8,718	3,542	2,684	0	0	27,858	27,858

Diversions By The Burlington Ditch.
1926 to 1938

Year	Jan.	Feb.	Mar.	Apr.	May	June	July	Aug.	Sept.	Oct.	Nov.	Dec.	Apr.-Oct.	Seasonal
1931														
Direct	0	0	0	2,906	5,320	10,030	1,612	1,612	1,344	1,892	2,124	0	24,716	26,840
Reservoir	0	0	0	0	0	288	2,316	1,194	540	0	0	0	4,338	4,338
Total	0	0	0	2,906	5,320	10,318	3,928	2,806	1,884	1,892	2,124	0	29,054	31,178
1932														
Direct	0	0	0	1,684	1,612	1,560	2,312	1,782	1,262	2,452	5,502	1,020	12,664	19,186
Reservoir	0	0	0	0	0	0	896	0	0	0	0	0	896	896
Total	0	0	0	1,684	1,612	1,560	3,208	1,782	1,262	2,452	5,502	1,020	13,560	20,082
1933														
Direct	0	0	2,058	1,712	2,228	8,408	3,064	1,574	540	4,972	2,846	0	22,498	27,402
Reservoir	0	0	0	0	0	0	336	1,634	0	0	0	0	1,970	1,970
Total	0	0	2,058	1,712	2,228	8,408	3,400	3,208	540	4,972	2,846	0	24,468	29,372
1934														
Direct	0	0	892	2,014	1,612	1,560	890	1,498	830	1,384	1,560	0	9,788	12,240
Reservoir	0	0	0	0	0	1,142	1,534	0	0	0	0	0	2,676	2,676
Total	0	0	892	2,014	1,612	2,702	2,424	1,498	830	1,384	1,560	0	12,464	14,916
1935														
Direct	0	0	1,790	1,142	1,144	2,870	1,612	1,612	1,560	3,038	0	0	12,978	14,768
Reservoir	0	0	0	0	0	0	0	0	0	0	0	0	0	0
Total	0	0	1,790	1,142	1,144	2,870	1,612	1,612	1,560	3,038	0	0	12,978	14,768

Diversions By The Burlington Ditch.
1926 to 1938

(Continued)

Year	Jan.	Feb.	Mar.	Apr.	May	June	July	Aug.	Sept.	Oct.	Nov.	Dec.	Apr.-Oct.	Seasonal.
1936														
Direct	0	0	2,734	1,438	5,362	4,856	2,312	10,312	2,960	14,060	0	0	41,300	44,034
Reservoir	0	0	0	0	0	84	588	432	996	0	0	0	2,100	2,100
Total	0	0	2,734	1,438	5,362	4,940	2,900	10,744	3,956	14,060	0	0	43.400	46,134
1937														
Direct	0	0	0	4,088	2,132	10,942	1,536	1,536	1,446	1,612	4,064	1,056	23,292	28,412
Reservoir	0	0	0	0	294	168	804	734	0	0	0	0	2,000	2,000
Total	0	0	0	4,088	2,426	11,110	2,340	2,270	1,446	1,612	4,064	1,056	25,292	30,412
1938														
Direct	0	0	2,930	13,026	7,468	19,780	2,312	1,612	3,562	4,360	440	0	52,120	55,590
Reservoir	0	0	0	0	0	0	706	1,220	0	0	0	0	1,926	1,926
Total	0	0	2,930	13,026	7,468	19,780	3,018	2,832	3,562	4,360	440	0	54,046	57,416
Maximum	0	0	2,930	13,026	7,468	19,780	8,784	10,744	6,958	14,060	5,502	1,056	54,046	57,416
Minimum	0	0	0	0	1,144	1,560	1,612	1,498	540	1,384	0	0	12,464	14,768
Mean	0	0	800	2,490	3,322	6,066	3,894	4,038	2,659	4,117	1,272	160	*26,586	*28,818

* Sum of Mean Months.
** Includes the following ditches: Burlington, Reithman to Burlington, Duggan to Burlington and Denver Sewerage to Burlington. See Introduction.

** Direct Diversions By The Duggan Ditch.
1926 to 1938

From South Platte River
Values in Acre-Feet.

Headgate Location: S.14. T.3S., R.68W.

Source of Information.
Water Commissioner-District No.2.

Year	Jan.	Feb.	Mar.	Apr.	May	June	July	Aug.	Sept.	Oct.	Nov.	Dec.	Apr.-Oct.	Seasonal.
1926	0	0	0	288	496	480	496	496	480	496	0	0	3,232	3,232
1927	0	0	0	176	248	360	496	496	480	496	0	0	2,752	2,752
1928	0	0	0	354	496	448	496	496	480	496	0	0	3,266	3,266
1929	0	0	0	176	496	480	496	496	480	448	0	0	3,072	3,072
1930	0	0	0	240	488	480	496	496	480	240	0	0	2,920	2,920
1931	0	0	0	168	496	480	496	496	480	368	0	0	2,984	2,984
1932	0	0	0	388	496	480	496	496	416	496	144	0	3,268	3,412
1933	0	0	150	384	496	480	432	496	144	368	96	0	2,800	3,046
1934	0	0	0	352	496	480	200	448	192	416	480	0	2,584	3,064
1935	0	0	464	304	324	444	496	496	480	496	432	0	3,040	3,936
1936	0	0	320	480	496	480	496	496	480	240	0	0	3,168	3,488
1937	0	0	0	296	496	480	464	464	432	496	464	0	3,128	3.592
1938	0	0	0	400	496	480	496	496	416	496	80	0	3,280	3,360
Maximum	0	0	464	480	496	480	496	496	480	496	480	0	3,280	3,936
Minimum	0	0	0	168	248	360	200	448	144	240	0	0	2,584	2,752
Mean	0	0	72	308	463	466	466	490	418	427	130	0	*3,038	*3,240

* Sum of Mean Months.
** Diverts water through Burlington headgate.

**Diversions To Storage By The Denver-Hudson Canal.
1926 to 1938

From South Platte River.
Values in Acre-Feet.

Headgate Location: S.14, T.3S., R.68W.

Source of Information.
Farmers Reservoir & Irrigation Co .

Year	Jan.	Feb.	Mar.	Apr.	May	June	July	Aug.	Sept.	Oct.	Nov.	Dec.	Apr.-Oct.	Seasonal.
1926	7,202	9,216	7,636	10,218	14,052	10,940	3,784	0	0	0	0	2,704	38,794	65,752
1927	11,040	1,396	5,944	3,472	2,784	3,760	1,068	6,444	0	2,666	1,804	6,786	20,194	47,164
1928	0	3,512	4,932	0	13,566	13,132	3,384	1,796	0	0	4,794	4,784	31,878	49,900
1929	6,706	3,526	3,772	1,622	3,296	728	780	5.100	2,520	5,766	2,328	9,840	19,812	45,984
1930	0	0	4,222	3,216	0	0	7,820	5,256	602	8,172	2,628	4,798	25,066	36,714
1931	6,290	5,482	5,042	4,220	4,956	3,536	520	3,352	0	0	0	0	16,584	33,398
1932	0	0	1,604	0	0	0	0	0	0	0	0	0	0	1,604
1933	0	0	0	1,416	7,632	6,726	888	0	0	860	7,532	0	17,522	25,054
1934	0	1,956	4,986	64	0	0	0	0	0	0	0	0	64	7,006
1935	0	0	0	0	0	1,276	0	0	0	0	0	0	1,276	1,276
1936	0	1,614	1,833	70	0	0	0	0	700	12,177	0	3,254	12,947	19,648
1937	0	0	1,500	2,933	180	0	0	0	0	0	0	0	3,113	4,613
1938	0	0	0	3,653	9,168	9.912	0	0	16,695	5,373	8,990	0	44,801	53,791
Maximum	11,040	9,216	7,636	10,218	14,052	13,132	7,820	6,444	16,695	12,177	8,990	9,840	44,801	65,752
Minimum	0	0	0	0	0	0	0	0	0	0	0	0	0	1,276
Mean	2,403	2,054	3,190	2,376	4,280	3,847	1,403	1,688	1,578	2,693	2,160	2,474	*17,865	*30,146

* Sum of Mean Months.

** Diverts water through Burlington headgate into Horsecreek and Prospect Reservoirs (see Introduction).
Some direct-water included in figures shown.

**Diversions To Storage By The O'Brian Canal.
1926 to 1938

From South Platte River.
Values in Acre-Feet.

Headgate Location: S.14, T.3S., R.68W.

Source of Information :
Farmers Reservoir & Irrigation Co.

Year	Jan.	Feb.	Mar.	Apr.	May	June	July	Aug.	Sept.	Oct.	Nov.	Dec.	Apr.-Oct.	Seasonal.
1926	4,448	3,912	7,536	8,542	12,400	8,800	0	0	0	0	8,304	9,036	29,742	32,978
1927	0	7,344	4,004	4,832	1,888	3,604	1,148	7,446	1,696	4,348	5,316	5,276	24,962	46,902
1928	3,288	624	6,130	4,444	11,152	10,704	2,536	784	0	6,190	8,080	5,218	35,810	59,150
1929	2,804	5,764	5,470	2,674	0	0	240	4,192	2,578	0	10,320	788	9,684	35,330
1930	1,620	7,632	4,892	3,472	100	0	0	4,464	416	844	6,920	7,348	9,296	37,708
1931	5,474	4,764	5,422	6,328	6,540	3,362	0	0	0	0	0	7,816	16,230	39,706
1932	2,856	0	2,018	950	0	0	0	150	0	0	980	5,430	1,100	12,384
1933	5,560	0	640	2,236	21,208	5,660	860	0	0	0	5,112	6,800	29,964	48,076
1934	0	1,504	4,128	3,624	0	0	0	0	0	0	0	1,990	3,624	11,246
1935	4,820	1,380	680	1,282	13,736	5,342	0	0	0	1,410	9,850	630	21,770	39,130
1936	0	2,223	698	1,961	1,106	5,019	333	8,102	0	5,737	11,690	1,743	22,258	38,812
1937	0	0	1,330	4,697	0	4,842	0	0	0	0	0	6,311	9,539	17,180
1938	4,217	0	3,974	6,608	15,736	6,324	536	0	8,338	3,807	2,271	245	41,349	52,056
Maximum	5,560	7,632	7,536	8,542	21,208	10,704	2,536	8,102	8,338	6,190	11,690	9,036	41,349	62,978
Minimum	0	0	640	950	0	0	0	0	0	0	0	245	1,100	11,246
Mean	2,699	2,704	3,609	3,973	6,451	4,127	435	1,934	1,002	1,718	5,334	4,510	*19,640	*35,496

*Sum of Mean Months.
** Diverts water through Burlington headgate into Barr Lake. (See Introduction).

Direct Diversions By The Gardener's or Heller Ditch.
1926 to 1938

From South Platte
Values in Acre-Feet

Headgate Location: S.11, T3S., R.68W.

Source of Information.
Water Commissioner-District No.2.

Year	Jan.	Feb.	Mar.	April	May	June	July	Aug.	Sept.	Oct.	Nov.	Dec.	Apr.-Oct.	Seasonal.
1926	0	0	0	72	124	236	168	248	180	52	0	0	1,080	1,080
1927	0	0	0	92	124	120	248	248	240	128	0	0	1,200	1,200
1928	0	0	0	116	148	152	248	248	240	124	0	0	1,276	1,276
1929	0	0	0	0	248	240	248	248	240	160	0	0	1,384	1,384
1930	0	0	0	84	244	240	248	248	120	64	0	0	1,248	1,248
1931	0	0	0	88	192	240	248	248	120	124	80	0	1,200	1,340
1932	0	0	0	240	248	240	248	248	240	248	36	0	1,712	1,748
1933	0	0	0	136	248	240	248	248	72	24	0	0	1,216	1,216
1934	0	0	136	240	248	240	248	248	240	124	120	0	1,588	1,844
1935	0	0	128	182	142	208	194	186	170	52	0	0	1,134	1,262
1936	0	0	0	112	248	240	248	216	208	36	0	0	1,308	1,308
1937	0	0	56	180	248	240	248	248	240	248	8	0	1,652	1,716
1938	0	0	60	102	174	240	248	248	176	120	0	0	1,308	1,308
Maximum	0	0	136	240	248	240	248	248	240	248	120	0	1,712	1,844
Minimum	0	0	0	0	124	120	168	186	72	24	0	0	1,080	1,080
Mean	0	0	29	126	203	221	238	241	191	116	19	0	*1,336	*1,384

* Sum of Mean Months.

Direct Diversions By The Fulton Ditch.
1926 to 1938

From South Platte River.
Values in Acre-Feet.

Headgate Location: S.16-17. T.2S., R.67W.

Source of Information.
Water Commissioner-District No.2.

Year	Jan.	Feb.	Mar.	Apr.	May	June	July	Aug.	Sept.	Oct.	Nov.	Dec.	Apr.-Oct.	Seasonal.
1926	0	0	0	562	3,964	5,708	5,018	6,300	4,968	2,678	0	0	29,198	29,198
1927	0	0	0	172	4,164	5,352	5,158	2,970	4,404	2,292	0	0	24,512	24,512
1928	0	0	0	1,310	4,148	5,416	6,500	4,440	4,214	1,948	0	0	27,976	27,976
1929	0	0	0	0	3,068	5,160	5,788	7,654	4,472	1,660	0	0	27,802	27,802
1930	0	0	0	1,210	5,926	7,418	6,132	6,186	5,304	600	0	0	32,776	32,776
1931	0	0	0	820	4,252	6,564	5,532	4,728	1,896	3,942	1,658	0	27,734	29,392
1932	0	0	0	2,286	5,764	5,954	5,444	4,890	1,630	3,430	470	0	29,398	29,868
1933	0	0	2,232	1,214	1,922	9,488	6,860	4,722	2,716	2,644	368	0	29,566	32,166
1934	0	0	0	1,748	5,590	4,476	952	2,654	314	2,022	3,100	0	17,756	20,856
1935	0	0	3,008	1,052	1,772	4,350	6,024	6,096	3,290	1,724	0	0	24,308	27,316
1936	0	0	796	2,610	5,506	6,248	5,900	7,816	4,320	434	0	0	32,834	33,630
1937	0	0	0	702	5,052	5,308	5,996	3,480	2,356	4,664	1,866	0	27,558	29,424
1938	0	0	0	792	2,008	7,150	7,572	5,896	2,012	2,888	148	0	28,318	28,466
Maximum	0	0	3,008	2,610	5,926	9,488	7,572	7,816	5,304	4,664	3,100	0	32,834	33,630
Minimum	0	0	0	0	1,772	4,350	952	2,654	314	434	0	0	17,756	20,856
Mean	0	0	464	1,114	4,087	6,046	5,606	5,218	3,223	2,379	585	0	*27,673	*28,722

* Sum of Mean Months.

Direct Diversions By The Brantner Ditch.
1926 to 1938

From South Platte River.
Values in Acre-Feet.

Headgate Location: S.4, T.2S., R.67W.

Source of Information.
Water Commissioner-District No.2.

Year	Jan.	Feb.	Mar.	Apr.	May	June	July	Aug.	Sept.	Oct.	Nov.	Dec.	Apr.-Oct.	Seasonal.
1926	0	0	0	826	1,886	2,612	2,140	2,728	2,052	834	0	0	13,078	13,078
1927	0	0	0	0	1,664	1,960	2,348	1,938	1,996	412	0	0	10,318	10,318
1928	0	0	0	760	1,716	2,374	2,404	1,914	2,160	1,594	0	0	12,922	12,922
1929	0	0	0	0	1,364	2,346	2,524	2,748	1,832	1,460	0	0	12,280	12,280
1930	0	0	0	534	2,126	2.644	2,486	2,164	2,294	1,000	0	0	13,248	13,248
1931	0	0	0	144	2,218	2,850	2,374	2,256	2,160	1,312	1,212	0	13,314	14,526
1932	0	0	0	724	2,448	2,640	2,440	2,328	2,160	1,436	648	0	14,176	14,824
1933	0	0	0	562	2,174	3,776	2,788	2,526	2,174	1,800	2,018	0	15,800	17,818
1934	0	0	0	716	2,386	2,230	2,232	2,232	2,132	1,422	1,510	0	13,350	14,860
1935	0	0	0	1,520	812	2,092	2,276	2,448	1,608	992	130	0	11,748	11,878
1936	0	0	0	472	2,682	2,972	2,616	3,100	2,246	1,166	0	0	15,254	15,254
1937	0	0	0	0	2,204	2,102	2,496	2,232	2,160	1,736	802	0	12,930	13,732
1938	0	0	0	114	938	2,240	2,792	2,510	868	1,318	190	0	10,780	10,970
Maximum	0	0	0	1,520	2,682	3,776	2,792	3,100	2,294	1,800	2,018	0	15,800	17,818
Minimum	0	0	0	0	812	1,960	2,140	1,914	868	412	0	0	10,318	10,318
Mean	0	0	0	490	1,894	2,526	2,455	2,394	1,988	1,266	591	0	*13,015	*13,516

*Sum of Mean Months

Direct Diversions By The Brighton Ditch.
1926 to 1938

From South Platte River.
Values in Acre-Feet.

Headgate Location: S.11, T.1S., R.66W.

Source of Information.
Water Commissioner-District No.2.

Year	Jan.	Feb.	Mar.	Apr.	May	June	July	Aug.	Sept.	Oct.	Nov.	Dec.	Apr.-Oct.	Seasonal.
1926	0	0	0	90	610	1,328	1,436	1,774	1,534	1,418	0	0	8,190	8,190
1927	0	0	0	60	1,236	1,374	1,628	1,252	1,314	1,364	0	0	8,228	8,228
1928	0	0	0	388	1,428	1,484	1,670	1,238	1,320	1,226	0	0	8,754	8,754
1929	0	0	0	0	924	1,584	1,730	2,044	1,754	1,468	0	0	9,504	9,504
1930	0	0	0	458	1,440	2,122	1,688	1,310	1,594	1,372	0	0	9,984	9,984
1931	0	0	0	80	1,572	2,276	1,600	1,320	1,276	1,042	530	0	9,166	9,696
1932	0	0	0	518	1,544	1,824	1,554	1,434	1,280	1,244	136	0	9,398	9,534
1933	0	0	0	0	1,178	2,416	1,846	1,704	1,284	1,388	336	0	9,816	10,152
1934	0	0	0	402	1,478	1,352	968	1,260	1,236	950	870	0	7,646	8,516
1935	0	0	0	504	418	1,256	1,496	1,628	1,166	1,052	172	0	7,520	7,692
1936	0	0	0	132	1,820	2,364	1,976	1,832	1,500	686	0	0	10,310	10,310
1937	0	0	0	0	1,378	1,636	1,962	1,276	1,320	1,314	784	0	8,886	9,670
1938	0	0	0	60	904	1,980	2,638	1,766	786	1,636	0	0	9,770	9,770
Maximum	0	0	0	518	1,820	2,416	2,638	2,044	1,754	1,636	870	0	10,310	10,310
Minimum	0	0	0	0	418	1,256	968	1,238	786	686	0	0	7,520	7,692
Mean	0	0	0	207	1,225	1,769	1,707	1,526	1,336	1,243	218	0	*9,013	*9,231

* Sum of Mean Months.

**Direct Diversions By The Lupton Shortline Ditch.
1926 to 1938

From South Platte River.
Values in Acre-Feet.

Headgate Location: S.31, T.1N., R.66W.

Source of Information.
Water Commissioner-District No.2.

Year	Jan.	Feb.	Mar.	Apr.	May	June	July	Aug.	Sept.	Oct.	Nov.	Dec.	Apr.-Oct.	Seasonal.
1926	0	0	0	430	930	610	140	0	0	0	0	0	2,110	2,110
1927	0	0	0	0	0	340	620	200	0	0	0	0	1,160	1,160
1928	0	0	0	80	432	400	480	0	0	0	0	0	1,392	1,392
1929	0	0	0	0	340	0	0	0	0	0	0	0	340	340
1930	0	0	0	690	0	0	0	420	0	0	0	0	1,110	1,110
1931	0	0	0	140	480	320	0	0	0	0	0	0	940	940
1932	0	0	0	280	0	0	0	30	0	0	0	0	310	310
1933	0	0	0	0	340	160	0	0	0	0	0	0	500	500
1934	0	0	0	0	0	0	0	0	0	0	0	0	0	0
1935	0	0	0	0	0	0	0	0	0	0	0	0	0	0
1936	0	0	0	0	0	0	0	0	0	0	0	0	0	0
1937	0	0	0	0	0	0	0	0	0	0	0	0	0	0
1938	0	0	0	0	0	0	0	0	0	0	0	0	0	0
Maximum	0	0	0	690	930	610	620	420	0	0	0	0	2,110	2,110
Minimum	0	0	0	0	0	0	0	0	0	0	0	0	0	0
Mean	0	0	0	125	194	141	95	50	0	0	0	0	* 605	* 605

* Sum of Mean Months.
** No water diverted, 1934-1938. Lands irrigated in these years by Fulton Ditch.

**Direct Diversions By The Lupton Bottom and Ellwood Ditches
1926 to 1938

From South Platte River.
Values in Acre-Feet.

Headgate Location: S.16, T.1N., R.66W.

Source of Information.
Water Commissioner District No.2.

Year	Jan.	Feb.	Mar.	Apr.	May	June	July	Aug.	Sept.	Oct.	Nov.	Dec.	Apr.-Oct.	Seasonal.
1926	0	0	0	430	2,578	4,166	3,436	3,206	2,800	548	0	0	17,164	17,164
1927	0	0	0	100	2,368	3,564	3,400	3,900	2,764	1,160	0	0	17,256	17,256
1928	0	0	0	740	2,038	3,146	3,478	3,364	2,940	1,632	0	0	17,338	17,338
1929	0	0	0	0	1,420	3,560	3,712	3,912	2,708	1,994	0	0	17,306	17,306
1930	0	0	0	812	3,040	4,612	3,586	3,564	3,102	1,294	0	0	20,010	20.010
1931	0	0	0	80	3,096	3,518	3,438	3,182	2,578	1,254	216	0	17,146	17,362
1932	0	0	0	950	2,796	2,626	3,322	3,068	2,560	972	158	0	16,294	16,452
1933	0	0	60	890	1,870	3.516	3.146	3,034	2,484	2,266	1.064	0	17,206	18,330
1934	0	0	0	508	3,612	3,144	2,830	2,964	2,748	1,908	1,542	0	17,714	19,256
1935	0	0	0	1,374	874	2,354	3.554	3,574	2,232	1,102	92	0	15,064	15,156
1936	0	0	0	452	4,634	6,192	4,540	5,102	3,426	714	0	0	25,060	25,060
1937	0	0	0	304	3,428	2,974	4,060	3,088	3,040	2,596	602	0	19,490	20,092
1938	0	0	0	316	3,110	6,366	6,052	4,460	2,314	2,232	168	0	24,850	25,018
Maximum	0	0	60	1,374	4,634	6,366	6,052	5,102	3,426	2,596	1,542	0	25,060	25,060
Minimum	0	0	0	0	874	2,354	2,830	2,964	2,232	714	0	0	15,064	15,156
Mean	0	0	5	535	2,682	3,826	3,735	3,571	2,746	1,513	296	0	*18,608	*18,909

* Sum of Mean Months.

** All Ellwood Water transferred to Lupton Bottom and all water diverted through Lupton Bottom Headgate.

Direct Diversions By The Platteville Irrigating & Milling Co.
1926 to 1938

From South Platte River.
Values in Acre-Feet

Headgate Location: S.31, T.2N., R.66W.

Source of Information.
Water Commissioner-District No.2.

Year	Jan.	Feb.	Mar.	Apr.	May	June	July	Aug.	Sept.	Oct.	Nov.	Dec.	Apr.-Oct.	Seasonal
1926	0	0	0	510	2,478	5,468	4,236	3,472	2,900	1,272	0	0	20,336	20,336
1927	0	0	0	60	2,510	3,702	3,730	3,246	2,624	1,508	0	0	17,380	17,380
1928	0	0	0	750	2,616	3,204	3,666	3,166	2,910	1,812	0	0	18,124	18,124
1929	0	0	0	0	1,794	3,340	3,732	4,502	2,758	2,052	0	0	18,178	18,178
1930	0	0	0	796	2,334	4,422	3,600	4,478	3,356	916	0	0	19,902	19,902
1931	0	0	0	80	1,994	3,854	3,456	3,280	2,834	1,524	406	0	17,022	17,428
1932	0	0	0	822	3,034	3,926	3,732	3,142	2,962	1,298	282	0	18,916	19,198
1933	0	0	652	908	1,352	4,712	4,028	2,920	2,380	1,598	880	0	17,898	19,430
1934	0	0	0	890	2,918	3,066	2,976	2,996	2,786	1,970	2,012	0	17,602	19,614
1935	0	0	478	1,502	516	1,900	3,772	3,660	1,938	666	56	0	13,954	14,488
1936	0	0	0	1,208	3,332	5,330	4,220	4,294	3,010	1,082	0	0	22,476	22,476
1937	0	0	0	102	2,992	3,496	3,882	3,046	2,600	1,692	1,030	0	17,810	18,840
1938	0	0	0	146	1,446	4,530	4,372	3,906	1,838	1,474	56	0	17,712	17,768
Maximum	0	0	652	1,502	3,332	5,468	4,372	4,502	3,356	2,052	2,012	0	22,476	22,476
Minimum	0	0	0	0	516	1,900	2,976	2,920	1,838	666	0	0	13,954	14,488
Mean	0	0	87	598	2,255	3,919	3,800	3,547	2,684	1,451	363	0	*18,254	*18,704

*Sum of Mean Months.

**Direct Diversions By The Side Hill & Meadow Island #1 Ditches
1926 to 1938

From South Platte River.
Values in Acre-Feet.

Headgate Location: S.19, T.2N., R.66W.

Source of Information.
Water Commissioner District No.2.

Year	Jan.	Feb.	Mar.	Apr.	May	June	July	Aug.	Sept.	Oct.	Nov.	Dec.	Apr.-Oct.	Seasonal.
1926	0	0	0	0	512	1,034	1,060	1,076	756	364	0	0	4,802	4,802
1927	0	0	0	0	614	840	1,310	1,018	952	0	0	0	4,734	4,734
1928	0	0	0	0	224	1,068	1,112	1,096	594	286	0	0	4,380	4,380
1929	0	0	0	0	406	1,172	1,474	1,618	656	690	0	0	6,016	6,016
1930	0	0	0	98	870	1,264	1,372	938	920	28	0	0	5,490	5,490
1931	0	0	0	10	694	1,274	1,298	1,338	208	472	90	0	5,294	5,384
1932	0	0	0	0	718	1,312	1,340	972	152	380	40	0	4,874	4,914
1933	0	0	0	204	436	1,574	1,206	1,098	396	462	120	0	5,376	5,496
1934	0	0	0	120	1,162	796	48	264	0	0	112	0	2,390	2,502
1935	0	406	340	0	262	800	1,320	1,364	726	100	0	0	4,572	5,318
1936	0	0	0	224	910	1,136	1,364	1,192	1,100	0	0	0	5,926	5,926
1937	0	0	0	0	962	894	1,292	596	442	460	318	0	4,646	4,964
1938	0	0	0	0	84	1,834	1,456	1,364	280	400	0	0	5,418	5,418
Maximum	0	406	340	224	1,162	1,834	1,474	1,618	1,100	690	318	0	6,016	6,016
Minimum	0	0	0	0	84	796	48	264	0	0	0	0	2,390	2,502
Mean	0	31	26	50	604	1,154	1,204	1,072	552	280	52	0	*4,916	*5,025

*Sum Of Mean Months.
**Nearly all Meadow Island #1 water transferred to Side Hill. All Water Diverted through Side Hill Headgate.

**Diversions By The Evans No. 2 Ditch, First Priority.
1926 to 1938

From South Platte River.
Values in Acre-Feet.

Headgate Location: S.19, T.2N., R.66W.

Source of Information.
Water Commissioner-District No.2.

Year	Jan.	Feb.	Mar.	Apr.	May	June	July	Aug.	Sept.	Oct.	Nov.	Dec.	Apr.-Oct.	Seasonal.
1926														
Direct	0	0	0	0	6,272	8,912	4,660	3,464	536	1,538	0	0	25,382	25,382
Reservoir	0	0	0	0	0	0	0	0	816	0	0	0	816	816
Total	0	0	0	0	6,272	8,912	4,660	3,464	1,352	1,538	0	0	26,198	26,198
1927														
Direct	0	0	0	0	844	5,494	2,692	3,400	560	520	0	0	13,510	13,510
Reservoir	0	0	0	0	0	0	0	0	960	0	0	0	960	960
Total	0	0	0	0	844	5,494	2,692	3,400	1,520	520	0	0	14,470	14,470
1928														
Direct	0	0	0	864	1,602	3,932	2,090	1,704	0	648	0	0	10,840	10,840
Reservoir	0	0	0	0	0	0	0	156	358	0	0	0	514	514
Total	0	0	0	864	1,602	3,932	2,090	1,860	358	648	0	0	11,354	11,354
1929														
Direct	0	0	0	0	1,690	5,048	5,258	9,070	2,044	2,730	0	0	25,840	25,840
Reservoir	0	0	0	0	0	0	0	0	0	0	0	0	0	0
Total	0	0	0	0	1,690	5,048	5,258	9,070	2,044	2,730	0	0	25,840	25,840
1930														
Direct	0	0	0	540	4,028	7,378	5,380	3,954	3,440	750	0	0	25,470	25,470
Reservoir	0	0	0	0	0	0	0	0	0	0	0	0	0	0
Total	0	0	0	540	4,028	7,378	5,380	3,954	3,440	750	0	0	25,470	25,470

Diversions By The Evans No. 2 Ditch, First Priority
1926 to 1938
(Continued)

Year	Jan.	Feb.	Mar.	Apr.	May	June	July	Aug.	Sept.	Oct.	Nov.	Dec	Apr.-Oct.	Seasonal.
1931														
Direct	0	0	0	360	4,064	5,158	1,348	586	0	1,506	2,340	0	13,022	15,362
Reservoir	0	0	0	0	0	0	1,388	0	0	0	0	0	1,388	1,388
Total	0	0	0	360	4,064	5,158	2,736	586	0	1,506	2,340	0	14,410	16,750
1932														
Direct	0	0	68	2,048	3,986	7,086	4,930	778	0	2,450	1,548	192	21,278	23,086
Reservoir	0	0	0	0	0	0	0	0	0	0	0	0	0	0
Total	0	0	68	2,048	3,986	7,086	4,930	778	0	2,450	1,548	192	21,278	23,086
1933														
Direct	0	0	1,886	1,172	1,620	8,850	5,144	4,206	1,840	1,896	458	0	24,728	27,072
Reservoir	0	0	0	0	0	0	0	0	0	0	0	0	0	0
Total	0	0	1,886	1,172	1,620	8,850	5,144	4,206	1,840	1,896	458	0	24,728	27,072
1934														
Direct	0	0	0	0	6,374	1,000	0	200	0	0	160	0	7,574	7,734
Reservoir	0	0	0	0	0	0	0	0	0	0	0	0	0	0
Total	0	0	0	0	6,374	1,000	0	200	0	0	160	0	7,574	7,734
1935														
Direct	288	1,912	1,270	380	1,818	4,774	9,208	6,886	1,758	1,526	0	0	26,350	29,820
Reservoir	0	0	0	0	0	0	0	0	0	0	0	0	0	0
Total	288	1,912	1,270	380	1,818	4,774	9,208	6,886	1,758	1,526	0	0	26,350	29,820

Diversions By The Evans No. 2 Ditch, First Priority
1926 to 1938
(Continued)

Year	Jan.	Feb.	Mar.	Apr.	May	June	July	Aug.	Sept.	Oct.	Nov.	Dec.	Apr.-Oct.	Seasonal.
1936														
Direct	0	0	0	1,524	8,966	8,766	7,424	8,918	4,138	1,410	0	0	41,146	41,146
Reservoir	0	0	0	0	0	0	0	0	0	0	0	0	0	0
Total	0	0	0	1,524	8,966	8,766	7,424	8,918	4,138	1,410	0	0	41,146	41,146
1937														
Direct	0	0	0	160	4,112	4,102	5,348	0	420	2,074	1,682	0	16,216	17,898
Reservoir	0	0	0	0	0	0	0	0	0	0	0	0	0	0
Total	0	0	0	160	4,112	4,102	5,348	0	420	2,074	1,682	0	16,216	17,898
1938														
Direct	0	0	0	0	2,242	10,442	8,200	4,754	1,262	2,480	0	0	29,380	29,380
Reservoir	0	0	0	0	0	0	0	0	0	0	0	0	0	0
Total	0	0	0	0	2,242	10,442	8,200	4,754	1,262	2,480	0	0	29,380	29,380
Maximum	288	1,912	1,886	2,048	8,966	10,442	9,208	9,070	4,138	2,730	2,340	192	41,146	41,146
Minimum	0	0	0	0	844	1,000	0	0	0	0	0	0	7,574	7,734
Mean	22	147	248	542	3,663	6,226	4,852	3,698	1,395	1,502	476	15	*21,878	*22,786

* Sum of Mean Months.

** Reservoir water listed is water bought from several up-stream reservoirs.

**Direct Diversions By The Evans No. 2 Ditch, Second Priority
1926 to 1938

From South Platte River.
Values in Acre-Feet.

Headgate Location: S.19, T.2N., R.66W.

Source of Information.
Water Commissioner-District No.2.

Year	Jan.	Feb.	Mar.	Apr.	May	June	July	Aug.	Sept.	Oct.	Nov.	Dec.	Apr.-Oct.	Seasonal.
1926	0	0	0	0	0	0	0	0	0	0	0	0	0	0
1927	0	0	0	0	0	0	0	0	0	0	0	0	0	0
1928	0	0	0	0	0	0	0	0	0	0	0	0	0	0
1929	0	0	0	0	0	0	0	0	660	0	0	0	660	660
1930	0	0	0	0	0	0	0	1,302	0	0	0	0	1,302	1,302
1931	0	0	0	0	860	0	0	0	0	0	0	0	860	860
1932	0	0	0	0	0	512	0	240	0	0	0	0	752	752
1933	0	0	0	0	0	4,026	0	0	0	0	0	0	4,026	4,026
1934	0	0	0	0	0	0	0	0	0	0	0	0	0	0
1935	0	0	0	0	0	0	0	0	0	0	0	0	0	0
1936	0	0	0	0	4,576	5,464	2,586	4,738	0	0	0	0	17,364	17,364
1937	0	0	0	0	496	5,346	1,100	0	0	0	0	0	6,942	6,942
1938	0	0	0	2,772	100	3,930	1,756	870	2,190	1,420	0	0	13,038	13,038
Maximum	0	0	0	2,772	4,576	5,464	2,586	4,738	2,190	1,420	0	0	17,364	17,364
Minimum	0	0	0	0	0	0	0	0	0	0	0	0	0	0
Mean	0	0	0	213	464	1,483	419	550	219	109	0	0	*3,457	*3,457

*Sum of Mean Months.
** This Priority (No.40) voided by District Court as of October, 1938. Reservoir diversions from Milton Lake are not readily determinable and are therefore omitted.

**Direct Diversions By The Meadow Island #2 and Beeman Ditches
1926 to 1938

From South Platte River.
Values in Acre-Feet.

Headgate Location: S1, T.2N., R.67W.

Source of Information.
Water Commissioner District No.2.

Year	Jan.	Feb.	Mar.	Apr.	May	June	July	Aug.	Sept.	Oct.	Nov.	Dec.	Apr.-Oct.	Seasonal.
1926	0	0	0	0	1,482	2,240	2,154	2,150	1,114	1,022	0	0	10,162	10,162
1927	0	0	0	0	1,130	1,208	2,518	2,550	1,356	0	0	0	8,762	8,762
1928	0	0	0	0	680	1,956	1,946	1,770	502	290	0	0	7,144	7,144
1929	0	0	0	0	560	2,356	2,210	1,772	0	0	0	0	6,898	6,898
1930	0	0	0	148	1,476	2,374	2,408	1,798	1,920	260	[illegible]	0	10,384	10,384
1931	0	0	0	0	1,790	2,488	1,820	1,884	30	986	342	0	8,998	9,340
1932	0	0	0	136	1,348	2,318	2,524	1,462	160	956	260	0	8,904	9,164
1933	0	0	0	668	1,126	3,652	2,628	2,234	874	700	598	0	11,882	12,480
1934	0	0	0	0	2,220	1,318	0	212	0	0	80	0	3,750	3,830
1935	150	1,276	710	0	330	1,842	2,480	2,554	1,224	536	0	0	8,966	11,102
1936	0	0	0	0	1,482	2,560	2,560	2,440	2,240	570	0	0	11,852	11,852
1937	0	0	0	0	1,920	2,040	2,190	570	800	710	800	0	8,230	9,030
1938	0	0	0	70	1,200	3,304	2,810	2,440	930	1,200	0	0	11,954	11,954
Maximum	150	1,276	710	668	2,220	3,652	2,810	2,554	2,240	1,200	800	0	11,954	12,480
Minimum	0	0	0	0	330	1,208	0	212	0	0	0	0	3,750	3,830
Mean	12	98	55	79	1,288	2,281	2,173	1,834	858	556	160	0	*9,069	*9,394

*Sum of Mean Months.
**Some Meadow Island water transferred to Beeman Ditch. All water diverted through Meadow Island Ditch headgate.

**Diversions By The Bucker's Ditch.
1926 to 1938

From South Platte River.
Values in Acre-Feet.

Headgate Location: S.30, T.3N., R.66W.

Source of Information.
Water Commissioner-District No.2.

Year	Jan.	Feb.	Mar.	Apr.	May	June	July	Aug.	Sept.	Oct.	Nov.	Dec.	Apr.-Oct.	Seasonal.
1926														
Direct	0	0	0	0	1,480	2,000	758	246	0	440	0	0	4,924	4,924
Reservoir	0	0	0	0	0	0	0	338	312	0	0	0	650	650
Total	0	0	0	0	1,480	2,000	758	584	312	440	0	0	5,574	5,574
1927														
Direct	0	0	0	0	44	862	402	1,406	118	306	0	0	3,138	3,138
Reservoir	0	0	0	0	0	0	0	0	784	0	0	0	784	784
Total	0	0	0	0	44	862	402	1,406	902	306	0	0	3,922	3,922
1928														
Direct	0	0	0	380	550	1,058	232	236	0	480	0	0	2,936	2,930
Reservoir	0	0	0	0	0	0	116	240	264	0	0	0	620	620
Total	0	0	0	380	550	1,058	348	476	264	480	0	0	3,556	3,556
1929														
Direct	0	0	0	0	240	0	0	670	360	298	0	0	1,568	1,568
Reservoir	0	0	0	0	300	230	0	0	0	0	0	0	530	530
Total	0	0	0	0	540	230	0	670	360	298	0	0	2,098	2,098
1930														
Direct	0	0	0	0	158	160	170	432	130	100	0	0	1,150	1,150
Reservoir	0	0	0	0	0	0	0	0	0	0	0	0	0	0
Total	0	0	0	0	158	160	170	432	130	100	0	0	1,150	1,150

Diversions By The Bucker's Ditch.
1926 to 1938
(Continued)

Year	Jan.	Feb.	Mar.	Apr.	May	June	July	Aug.	Sept.	Oct.	Nov.	Dec.	Apr.-Oct.	Seasonal.
1931														
Direct	0	0	0	0	736	568	40	44	0	118	402	0	1,506	1,908
Reservoir	0	0	0	0	0	0	0	0	0	0	0	0	0	0
Total	0	0	0	0	736	568	40	44	0	118	402	0	1,506	1,908
1932														
Direct	0	0	0	124	32	440	120	90	0	280	600	0	1,086	1,686
Reservoir	0	0	0	0	0	0	0	0	0	0	0	0	0	0
Total	0	0	0	124	32	440	120	90	0	280	600	0	1,086	1,686
1933														
Direct	0	0	0	80	740	1,440	140	200	40	0	0	0	2,640	2,640
Reservoir	0	0	0	0	0	0	0	0	0	0	0	0	0	0
Total	0	0	0	80	740	1,440	140	200	40	0	0	0	2,640	2,640
1934														
Direct	0	0	0	0	0	0	0	0	0	0	0	0	0	0
Reservoir	0	0	0	0	0	0	0	0	0	0	0	0	0	0
Total	0	0	0	0	0	0	0	0	0	0	0	0	0	0
1935														
Direct	600	260	0	70	240	250	60	0	184	600	290	0	1,404	2,554
Reservoir	0	0	0	0	0	0	0	0	0	0	0	0	0	0
Total	600	260	0	70	240	250	60	0	184	600	290	0	1,404	2,554

Diversions By The Bucker's Ditch
1926 to 1938
(Continued)

Year	Jan.	Feb.	Mar.	Apr.	May	June	July	Aug.	Sept.	Oct.	Nov.	Dec.	Apr.-Oct.	Seasonal.
1936														
Direct	0	0	0	40	490	260	0	250	30	540	0	0	1,610	1,610
Reservoir	0	0	0	0	0	0	0	0	0	0	0	0	0	0
Total	0	0	0	40	490	260	0	250	30	540	0	0	1,610	1,610
1937														
Direct	0	0	0	0	40	370	0	0	0	0	0	0	410	410
Reservoir	0	0	0	0	0	0	0	0	0	0	0	0	0	0
Total	0	0	0	0	40	370	0	0	0	0	0	0	410	410
1938														
Direct	0	0	0	120	426	500	20	0	60	398	0	0	1,524	1,524
Reservoir	0	0	0	0	0	0	0	0	0	0	0	0	0	0
Total	0	0	0	120	426	500	20	0	60	398	0	0	1,524	1,524
Maximum	600	260	0	380	1,480	2,000	758	1,406	902	600	600	0	5,574	5,574
Minimum	0	0	0	0	0	0	0	0	0	0	0	0	0	0
Mean	46	20	0	63	421	626	158	319	176	274	99	0	*2,037	*2,202

* Sum of Mean Months.
**Reservoir water purchased from up-stream reservoirs.

Direct Diversions By The Farmers Independent Ditch.
1926 to 1938

From South Platte River.
Values in Acre-Feet.

Headgate Location: S.19, T.3N., R.66W.

Source of Information.
Water Commissioner-District No.2.

Year	Jan.	Feb.	Mar.	Apr.	May	June	July	Aug.	Sept.	Oct.	Nov.	Dec.	Apr.-Oct.	Seasonal.
1926	0	0	0	60	4,570	5,382	4,076	4,582	3,690	1,722	0	0	24,082	24,082
1927	0	0	0	0	3,218	5,380	4,714	4,804	3,846	1,840	0	0	23,802	23,802
1928	0	0	0	1,832	3,580	5,432	5,032	4,614	3,720	2,716	0	0	26,926	26,926
1929	0	0	0	0	2,692	3,816	4,794	7,718	4,810	3,676	0	0	27,506	27,506
1930	0	0	0	988	4,456	5,942	5,668	6,112	5,154	1,200	0	0	29,520	29,520
1931	0	0	0	1,340	4,056	5,108	4,028	3,888	3,486	3,208	1,406	0	25,114	26,520
1932	0	0	0	1,550	4,128	4,926	4,392	3,856	3,288	3,258	0	0	25,398	25,398
1933	0	0	1,138	2,686	1,870	7,696	5,488	4,480	3,516	3,308	0	0	29,044	30,182
1934	0	0	0	1,488	4,348	3,992	2,964	3,074	3,346	3,230	3,624	0	22,442	26,066
1935	0	0	1,016	2,450	1,804	3,068	5,760	4,760	3,572	1,650	0	0	23.064	24,080
1936	0	0	0	2,344	5,386	6,044	4,460	6,484	3,628	1,290	0	0	29,636	29,636
1937	0	0	0	390	3,554	4,184	4,798	3,604	3,720	3,554	898	0	23,804	24,702
1938	0	0	0	426	3,398	7,952	6,724	4,720	1,458	2,784	0	0	27,462	27,462
Maximum	0	0	1,138	2,686	5,386	7,952	6,724	7,718	5,154	3,676	3,624	0	29,636	30,182
Minimum	0	0	0	0	1,804	3,068	2,964	3,074	1,458	1,200	0	0	22,442	23,802
Mean	0	0	166	1,196	3,620	5,302	4,838	4,823	3,633	2,572	456	0	*25,984	*26,606

* Sum of Mean Months.

**Direct Diversions By The Hewes and, Cook and Western Ditches
1926 to 1938

From South Platte River.
Values in Acre-Feet.

Headgate Location: S.11, T.3N., R.67W.

Source of Information.
Water Commissioner-District No.2.

Year	Jan.	Feb.	Mar.	Apr.	May	June	July	Aug.	Sept.	Oct.	Nov.	Dec.	Apr - Oct.	Seasonal.
1926	0	0	0	0	4,034	4,600	4,612	4,974	2,304	542	0	0	21,116	21,116
1927	0	0	0	0	3,346	4,516	4,378	4,032	2,442	0	0	0	18,714	18,714
1928	0	0	0	1,072	3,286	2,228	3,886	3,766	1,080	672	0	0	15,990	15,990
1929	0	0	0	0	2,646	5,404	5,292	5,922	2,848	1,162	0	0	23,334	23,334
1930	0	0	0	758	4,382	5,978	5,268	3,892	3,690	260	0	0	24,228	24,228
1931	0	0	0	570	3,646	4,846	2,970	2,872	776	2,166	490	0	17,846	18,336
1932	0	0	0	1,472	4,160	5,402	5,436	2,256	978	1,574	0	0	21,278	21,278
1933	0	0	556	2,178	2,000	5,916	5,324	3,836	3,020	1,974	0	0	24,248	24,804
1934	0	0	0	1,028	5,146	3,222	526	762	344	464	672	0	11,492	12,164
1935	0	0	650	788	3,134	3,110	6,092	5,310	2,832	1,034	0	0	22,300	22,950
1936	0	0	0	1,708	5,450	5,518	6,076	6,076	4,830	1,080	0	0	30,738	30,738
1937	0	0	0	100	4,608	4,332	5,098	1,892	2,236	1,516	528	0	19,782	20,310
1938	0	0	0	324	3,172	5,090	6,076	4,932	1,952	1,570	0	0	23,866	23,866
Maximum	0	0	650	2,178	5,450	5,978	6,092	6,076	4,830	2,166	672	0	30,738	30,738
Minimum	0	0	0	0	2,000	2,228	526	762	344	0	0	0	11,492	12,164
Mean	0	0	93	769	3,771	4,693	4,695	3,886	2,256	1,078	130	0	*21,149	*21,371

* Sum of Mean Months.
** Shown as "Western" on straight-line diagram.
All water diverted thru Hewes and Cook headgate.

Direct Diversions By The Jay Thomas Ditch.
1926 to 1938

From South Platte River.
Values in Acre-Feet.

Headgate Location: S.2, T.3N., R.67W.

Source of Information.
Water Commissioner-District No.2.

Year	Jan.	Feb.	Mar.	Apr.	May	June	July	Aug.	Sept.	Oct.	Nov.	Dec.	Apr.-Oct.	Seasonal
1926	0	0	0	0	0	0	48	600	100	0	0	0	748	748
1927	0	0	0	0	56	96	310	150	300	0	0	0	912	912
1928	0	0	0	0	0	192	226	204	180	0	0	0	802	802
1929	0	0	0	0	0	10	0	0	0	0	0	0	10	10
1930	0	0	0	0	72	160	372	0	78	0	0	0	682	682
1931	0	0	0	0	0	224	248	248	96	0	0	0	816	816
1932	0	0	0	0	96	240	168	0	0	0	0	0	504	504
1933	0	0	0	204	0	0	200	108	60	0	0	0	572	572
1934	0	0	0	0	504	160	248	248	240	248	240	0	1,648	1,888
1935	0	0	0	24	126	88	248	248	116	0	0	0	850	850
1936	0	0	0	0	72	240	248	168	168	0	0	0	896	896
1937	0	0	0	0	120	112	248	248	0	0	0	0	728	728
1938	0	0	0	0	48	208	248	248	24	0	0	0	776	776
Maximum	0	0	0	204	504	240	372	600	300	248	240	0	1,648	1,888
Minimum	0	0	0	0	0	0	0	0	0	0	0	0	10	10
Mean	0	0	0	18	84	133	216	190	105	19	18	0	* 765	* 783

* Sum of Mean Months.

**Direct Diversions By The Big Bend Ditch
1926 to 1938

From South Platte River.
Values in Acre-Feet.

Headgate Location: S.19, T.fN., R.66W.

Source of Information.
Water Commissioner-District No.2.

Year	Jan.	Feb.	Mar.	Apr.	May	June	July	Aug.	Sept.	Oct.	Nov.	Dec.	Apr.-Oct.	Seasonal.
1926	0	0	0	0	84	180	186	60	0	0	0	0	510	510
1927	0	0	0	0	0	32	60	100	100	0	0	0	292	292
1928	0	0	0	0	54	66	96	144	90	0	0	0	450	450
1929	0	0	0	0	48	168	248	8	160	0	0	0	632	632
1930	0	0	0	0	136	120	120	120	0	0	0	0	496	496
1931	0	0	0	0	0	240	248	200	234	40	0	0	962	962
1932	0	0	0	0	56	360	372	210	138	124	0	0	1,260	1,260
1933	0	0	0	0	0	260	310	186	54	0	0	0	810	810
1934	0	0	0	0	176	240	248	248	240	248	240	0	1,400	1,640
1935	0	0	0	60	124	180	124	124	120	0	0	0	732	732
1936	0	0	0	0	176	120	124	124	120	76	0	0	740	740
1937	0	0	0	0	0	66	124	124	120	124	0	0	558	558
1938	0	0	0	0	0	116	124	124	12	0	0	0	376	376
Maximum	0	0	0	60	176	360	372	248	240	248	240	0	1,400	1,640
Minimum	0	0	0	0	0	32	60	8	0	0	0	0	292	292
Mean	0	0	0	5	66	165	183	136	107	47	18	0	*709	*727

* Sum of Mean Months.
**This ditch not shown on straight-line diagram.

**Diversions By The Union Ditch.
1926 to 1938

From South Platte River.
Values in Acre-Feet.

Headgate Location: S.18, T.4N., R.66W.

Source of Information.
Water Commissioner-District No.2.

Year	Jan.	Feb.	Mar.	Apr.	May	June	July	Aug.	Sept.	Oct.	Nov.	Dec.	Apr.-Oct.	Seasonal.
1926														
Direct	0	0	0	0	4,524	5,082	6,694	5,894	4,348	832	0	0	27,374	27,374
Reservoir	0	0	0	0	0	0	0	992	270	0	0	0	1,262	1,262
Total	0	0	0	0	4,524	5,082	6,694	6,886	4,618	832	0	0	28,636	28,636
1927														
Direct	0	0	0	0	4,890	5,696	4,876	4,008	4,548	518	0	0	24,536	24,536
Reservoir	0	0	0	0	90	150	274	0	402	0	0	0	916	916
Total	0	0	0	0	4,980	5,846	5,150	4,008	4,950	518	0	0	25,452	25,452
1928														
Direct	0	0	0	2,104	3,794	4,680	5,498	4,038	4,418	2,506	0	0	27,038	27,038
Reservoir	0	0	0	0	0	0	0	2,098	1,294	0	0	0	3,392	3,392
Total	0	0	0	2,104	3,794	4,680	5,498	6,136	5,712	2,506	0	0	30,430	30,430
1929														
Direct	0	0	0	0	3,560	6,188	6,910	6,322	2,992	3,514	0	0	29,486	29,486
Reservoir	0	0	0	0	0	0	1,126	372	0	0	0	0	1,498	1,498
Total	0	0	0	0	3,560	6,188	8,036	6,694	2,992	3,514	0	0	30,984	30,984
1930														
Direct	0	0	0	318	5,654	5,820	6,382	4,644	5,272	580	0	0	28,670	28,670
Reservoir	0	0	0	0	0	90	600	180	0	0	0	0	870	870
Total	0	0	0	318	5,654	5,910	6,982	4,824	5,272	580	0	0	29,540	29,540

**Diversions By The Union Ditch
1926 to 1938
(Continued)

Year	Jan.	Feb.	Mar.	Apr.	May	June	July	Aug.	Sept.	Oct.	Nov.	Dec.	Apr.-Oct.	Seasonal.
1931														
Direct	0	0	0	0	4,580	4,954	5,120	5,096	3,974	3,348	0	0	27,072	27,072
Reservoir	0	0	0	0	0	0	2,044	1,020	918	0	0	0	3,982	3,982
Total	0	0	0	0	4,580	4,954	7,164	6,116	4,892	3,348	0	0	31,054	31,054
1932														
Direct	0	0	0	1,670	4,588	5,314	5,160	3,722	3,662	4,270	0	0	28,386	28,386
Reservoir	0	0	0	0	0	0	690	720	720	0	0	0	2,130	2,130
Total	0	0	0	1,670	4,588	5,314	5,850	4,442	4,382	4,270	0	0	30,516	30,516
1933														
Direct	0	0	320	2,528	1,846	7,112	5,522	4,408	2,554	1,698	270	0	25,668	26,258
Reservoir	0	0	0	0	0	0	0	502	124	0	0	0	626	626
Total	0	0	320	2,528	1,846	7,112	5,522	4,910	2,678	1,698	270	0	26,294	26,884
1934														
Direct	0	0	0	1,500	5,476	4,848	1,830	1,124	1,640	2,660	3,210	0	19,078	22,288
Reservoir	0	0	0	0	0	0	1,350	2,630	130	0	0	0	4,110	4,110
Total	0	0	0	1,500	5,476	4,848	3,180	3,754	1,770	2,660	3,210	0	23,188	26,398
1935														
Direct	0	0	846	2,666	2,536	2,968	6,104	4,096	4,840	680	0	0	23,890	24,736
Reservoir	0	0	0	0	0	0	0	1,766	0	0	0	0	1,766	1,766
Total	0	0	846	2,666	2,536	2,968	6,104	5,862	4,840	680	0	0	25,656	26,502

**Diversions By The Union Ditch.
1926 to 1938
(Continued)

Year	Jan.	Feb.	Mar.	Apr.	May	June	July	Aug.	Sept.	Oct.	Nov.	Dec.	Apr.-Oct.	Seasonal.
1936														
Direct	0	0	0	1,980	5,134	4,976	5,840	5,760	5,280	550	0	0	29,520	29,520
Reservoir	0	0	0	0	0	0	0	0	0	0	0	0	0	0
Total	0	0	0	1,980	5,134	4,976	5,840	5,760	5,280	550	0	0	29,520	29,520
1937														
Direct	0	0	0	300	4,290	4,876	6,576	4,676	5,540	3,060	0	0	29,318	29,318
Reservoir	0	0	0	0	520	40	120	1,750	460	0	0	0	2,890	2,890
Total	0	0	0	300	4,810	4,916	6,696	6,426	6,000	3,060	0	0	32,208	32,208
1938														
Direct	0	0	0	360	1,860	5,740	6,584	5,684	1,100	2,720	0	0	24,048	24,048
Reservoir	0	0	0	0	0	0	270	960	0	0	0	0	1,230	1,230
Total	0	0	0	360	1,860	5,740	6,854	6,644	1,100	2,720	0	0	25,278	25,278
Maximum	0	0	846	2,666	5,654	7,112	8,036	6,886	6,000	4,270	3,210	0	32,208	32,208
Minimum	0	0	0	0	1,846	2,968	3,180	3,754	1,100	518	0	0	23,188	25,278
Mean	0	0	90	1,033	4,103	5,272	6,121	5,574	4,191	2,072	268	0	28,366	28,724

* Sum of Mean Months.
**Reservoir water from Union Reservoir in District No. 5 (St. Vrain)

Direct Diversions By The Section No.3 Ditch
1926 to 1938

From South Platte River.
Values in Acre-Feet.

Headgate Location: S.3, T.4N., R.66W.

Source of Information.
Water Commissioner-District No.2.

Year	Jan.	Feb.	Mar.	Apr.	May	June	July	Aug.	Sept.	Oct.	Nov.	Dec.	Apr.-Oct.	Seasonal.
1926	0	0	0	360	1,432	1,908	2,024	2,524	1,986	142	0	0	10,376	10,376
1927	0	0	0	0	946	1,440	1,730	1,130	1,176	162	0	0	6,584	6,584
1928	0	0	0	160	436	1,238	1,440	2,776	2,356	598	0	0	9,004	9,004
1929	0	0	0	0	442	1,588	2,198	1,684	770	1,282	0	0	7,964	7,964
1930	0	0	0	0	1,418	2,018	1,650	1,330	1,060	120	0	0	7,596	7,596
1931	0	0	0	88	802	1,680	2,454	2,224	1,590	860	116	0	9,698	9,814
1932	0	0	0	560	1,374	1,668	2,238	1,822	1,358	1,058	140	0	10,078	10,218
1933	0	0	0	0	600	1,572	2,118	1,608	954	1,090	360	0	7,942	8,302
1934	0	0	0	120	936	1,018	1,462	1,416	1,116	792	1,084	0	6,860	7,944
1935	0	0	0	914	220	776	2,228	1,790	810	0	0	0	6,738	6,738
1936	0	0	0	210	940	1,060	1,690	1,120	930	0	0	0	5,950	5,950
1937	0	0	0	90	988	940	1,480	1,626	830	790	140	0	6,744	6,884
1938	0	0	0	100	186	1,172	1,360	1,322	180	310	0	0	4,630	4,630
Maximum	0	0	0	914	1,432	2,018	2,454	2,776	2,356	1,282	1,084	0	10,376	10,376
Minimum	0	0	0	0	186	776	1,360	1,120	180	0	0	0	4,630	4,630
Mean	0	0	0	200	825	1,391	1,852	1,721	1,163	554	142	0	*7,706	*7,848

* Sum of Mean Months.

**Diversions By The Lower Latham Ditch
1926 to 1938

From South Platte River.
Values in Acre-Feet.

Headgate Location: S.31, T.5N., R.65W.

Source of Information.
Water Commissioner-District No.2.

Year	Jan.	Feb.	Mar.	Apr.	May	June	July	Aug.	Sept.	Oct.	Nov.	Dec.	Apr.-Oct.	Seasonal.
1926														
Direct	0	0	0	360	6,780	7,960	9,066	8,748	6,450	1,344	0	0	40,708	40,708
Reservoir	0	0	0	0	0	0	0	904	0	0	0	0	904	904
Total	0	0	0	360	6,780	7,960	9,066	9,652	6,450	1,344	0	0	41,612	41,612
1927														
Direct	0	0	0	0	5,704	8,400	5,584	7,046	6,520	1,828	0	0	35,082	35,082
Reservoir	0	0	0	0	0	0	0	0	384	0	0	0	384	384
Total	0	0	0	0	5,704	8,400	5,584	7,046	6,904	1,828	0	0	35,466	35,466
1928														
Direct	0	0	0	2,858	5,572	6,566	6,694	7,558	6,864	2,844	0	0	38,956	38,956
Reservoir	0	0	0	0	0	0	0	360	300	0	0	0	660	660
Total	0	0	0	2,858	5,572	6,566	6,694	7,918	7,164	2,844	0	0	39,616	39,616
1929														
Direct	0	0	0	0	3,868	8,744	8,518	10,604	3,714	3,456	0	0	38,904	38,904
Reservoir	0	0	0	0	0	0	720	0	0	0	0	0	720	720
Total	0	0	0	0	3,868	8,744	9,238	10,604	3,714	3,456	0	0	39,624	39,624
1930														
Direct	0	0	0	1,322	6,300	7,006	7,918	7,700	4,184	504	0	0	34,934	34,934
Reservoir	0	0	0	0	0	44	660	0	0	0	0	0	704	704
Total	0	0	0	1,322	6,300	7,050	8,578	7,700	4,184	504	0	0	35,638	35,638

**Diversions By The Lower Latham Ditch.
1926 to 1938
(Continued)

Year	Jan.	Feb.	Mar.	Apr.	May	June	July	Aug.	Sept.	Oct.	Nov.	Dec.	Apr.-Oct.	Seasonal.
1936														
Direct	0	0	0	2,140	8,152	8,930	7,114	9,292	6,348	1,280	0	0	43,256	43,256
Reservoir	0	0	0	0	0	0	0	0	0	0	0	0	0	0
Total	0	0	0	2,140	8,152	8,930	7,114	9,292	6,348	1,280	0	0	43,256	43,256
1937														
Direct	0	0	0	210	3,622	7,420	8,012	3,932	4,392	4,448	0	0	32,036	32,036
Reservoir	0	0	0	0	0	0	0	0	0	0	0	0	0	0
Total	0	0	0	210	3,622	7,420	8,012	3,932	4,392	4,448	0	0	32,036	32,036
1938														
Direct	0	0	0	420	3,228	7,236	8,092	5,366	1,712	2,100	0	0	28,154	28,154
Reservoir	0	0	0	0	0	0	0	0	0	0	0	0	0	0
Total	0	0	0	420	3,228	7,236	8,092	5,366	1,712	2,100	0	0	28,154	28,154
Maximum	0	0	540	4,308	8,152	10,522	9,238	10,604	7,164	7,408	3,968	0	46,394	49,476
Minimum	0	0	0	0	2,488	4,360	2,775	2,898	1,712	504	0	0	25,263	28,154
Mean	0	0	42	1,448	5,323	7,601	7,393	6,794	5,179	3,113	777	0	*36,851	*37,670

* Sum of Mean Months.

**Reservoir water listed is from Union Reservoir in District No. 5 (St. Vrain.)
Reservoir water from lower Latham Reservoir not readily determinable and therefore not included.

**Diversions By The Lower Latham Ditch.
1926 to 1938
(Continued)

Year	Jan.	Feb.	Mar.	Apr.	May	June	July	Aug.	Sept.	Oct.	Nov.	Dec.	Apr.-Oct.	Seasonal.
1936														
Direct	0	0	0	2,140	8,152	8,930	7,114	9,292	6,348	1,280	0	0	43,256	43,256
Reservoir	0	0	0	0	0	0	0	0	0	0	0	0	0	0
Total	0	0	0	2,140	8,152	8,930	7,114	9,292	6,348	1,280	0	0	43,256	43,256
1937														
Direct	0	0	0	210	3,622	7,420	8,012	3,932	4,392	4,448	0	0	32,036	32,036
Reservoir	0	0	0	0	0	0	0	0	0	0	0	0	0	0
Total	0	0	0	210	3,622	7,420	8,012	3,932	4,392	4,448	0	0	32,036	32,036
1938														
Direct	0	0	0	420	3,228	7,236	8,092	5,366	1,712	2,100	0	0	28,154	28,154
Reservoir	0	0	0	0	0	0	0	0	0	0	0	0	0	0
Total	0	0	0	420	3,228	7,236	8,092	5,366	1,712	2,100	0	0	28,154	28,154
Maximum	0	0	540	4,308	8,152	10,522	9,238	10,604	7,164	7,408	3,968	0	46,394	49,476
Minimum	0	0	0	0	2,488	4,360	2,775	2,898	1,712	504	0	0	25,263	28,154
Mean	0	0	42	1,448	5,323	7,601	7,393	6,794	5,179	3,113	777	0	*36,851	*37,670

* Sum of Mean Months.

**Reservoir water listed is from Union Reservoir in District No. 5 (St. Vrain.)
Reservoir water from lower Latham Reservoir not readily determinable and therefore not included.

Direct Diversions By The Patterson Ditch.
1926 to 1938

From South Platte River.
Values in Acre-Feet

Headgate Location: S.15, T.5N., R.65W.

Source of Information.
Water Commissioner-District No.2.

Year	Jan.	Feb.	Mar.	Apr.	May	June	July	Aug.	Sept.	Oct.	Nov.	Dec.	Apr.-Oct.	Seasonal.
1926	0	0	0	50	744	636	820	994	852	266	0	0	4,362	4,362
1927	0	0	0	0	744	836	1,108	602	968	140	0	0	4,398	4,398
1928	0	0	0	0	576	596	890	1,224	1,110	324	0	0	4,720	4,720
1929	0	0	0	0	244	1,080	1,240	1,220	500	60	0	0	4,344	4,344
1930	0	0	0	0	946	918	1,008	732	900	90	0	0	4,594	4,594
1931	0	0	0	0	356	810	1,232	1,240	1,140	306	0	0	5,084	5,084
1932	0	0	0	0	540	780	1,216	1,240	1,200	470	0	0	5,446	5,446
1933	0	0	0	0	390	1,190	1,240	1,240	632	620	80	0	5,312	5,392
1934	0	0	0	0	988	1,018	1,008	1,058	1,068	756	60	0	5,896	5,956
1935	0	0	0	180	260	554	912	948	804	580	0	0	4,238	4,238
1936	0	0	0	0	638	970	930	840	810	120	0	0	4,308	4,308
1937	0	0	0	0	496	810	790	858	750	656	220	0	4,360	4,580
1938	0	0	0	0	238	824	762	930	280	240	0	0	3,274	3,274
Maximum	0	0	0	180	988	1,190	1,240	1,240	1,200	756	220	0	5,896	5,956
Minimum	0	0	0	0	238	554	762	602	280	60	0	0	3,274	3,724
Mean	0	0	0	18	551	848	1,012	1,010	847	356	28	0	*4,642	*4,670

* Sum of Mean Months.

Direct Diversions By The Highland (Plumb) Ditch.
1926 to 1938

From South Platte River.
Values in Acre-Feet.

Headgate Location: S.13, T.5N., R.66W.

Source of Information.
Water Commissioner-District No.2.

Year	Jan.	Feb.	Mar.	Apr.	May	June	July	Aug.	Sept.	Oct.	Nov.	Dec.	Apr.-Oct.	Seasonal.
1926	0	0	0	0	434	326	766	768	554	48	0	0	2,896	2,896
1927	0	0	0	0	378	508	158	392	988	0	0	0	2,424	2,424
1928	0	0	0	0	20	252	508	864	642	180	0	0	2,466	2,466
1929	0	0	0	0	0	554	688	756	320	0	0	0	2,318	2,318
1930	0	0	0	0	204	382	638	530	472	42	0	0	2,268	2,268
1931	0	0	0	0	218	584	656	644	536	62	0	0	2,700	2,700
1932	0	0	0	0	272	570	870	710	492	48	0	0	2,962	2,962
1933	0	0	0	0	50	828	820	832	502	310	0	0	3,342	3,342
1934	0	0	0	0	554	468	568	870	528	208	0	0	3,196	3,196
1935	0	0	0	132	328	528	1,128	1,220	870	190	0	0	4,396	4,396
1936	0	0	0	0	534	894	990	1,006	810	0	0	0	4,234	4,234
1937	0	0	0	0	632	772	830	858	746	590	0	0	4,428	4,428
1938	0	0	0	0	276	764	892	1,184	298	264	0	0	3,678	3,678
Maximum	0	0	0	132	632	894	1,128	1,220	988	590	0	0	4,428	4,428
Minimum	0	0	0	0	0	252	158	392	298	0	0	0	2,268	2,268
Mean	0	0	0	10	300	572	732	818	597	149	0	0	*3,178	*3,178

* Sum of Mean Months.

MONTHLY CANAL DIVERSION TABLES

South Platte River Basin

Bear Creek

and

Turkey Creek

WATER DISTRICT NO. 9

Colorado.

1926-1938

**Diversions By The Arnett and Robert Lewis Ditches
1926 to 1938

From Bear and Turkey Creeks.
Values in Acre-Feet.

Headgate Locations: S.2, T5S., R.70W;
S.6, T.5S., R.69W.

Source of Information.
Water Commissioner-District No.9.

Year	Jan.	Feb.	Mar.	Apr.	May	June	July	Aug.	Sept.	Oct.	Nov.	Dec.	Apr.-Oct.	Seasonal.
1926	0	0	0	388	2,798	6,378	4,914	2,358	1,050	694	392	0	18,580	18,972
1927	0	0	0	3,312	3,198	1,374	1,008	4,062	608	876	0	0	14,438	14,438
1928	0	0	916	2,066	2,842	3,628	1,408	1,644	58	138	0	0	11,784	12,700
1929	0	0	910	1,554	3,342	382	1,216	4,912	3,336	1,304	0	0	16,046	16,956
1930	0	0	868	2,058	1,636	442	972	4,926	2,066	860	210	0	12,960	14,038
1931	0	0	0	506	1,940	3,140	644	314	0	490	400	0	7,034	7,434
1932	0	0	22	408	40	108	310	106	34	340	320	0	1,346	1,688
1933	0	0	136	1,270	8,358	4,974	1,132	682	2,576	964	462	0	19,956	20,554
1934	0	0	50	1,338	1,950	84	0	0	0	0	0	0	3,372	3,422
1935	160	366	162	170	5,084	4,208	738	1,022	1,244	960	740	0	13,426	14,854
1936	0	0	56	1,296	3,672	3,196	970	5,084	1,046	572	420	0	15,836	16,312
1937	0	0	0	112	1,862	3,700	2,392	78	236	48	478	770	8,428	9,676
1938	680	676	872	2,246	1,870	3,530	1,714	1,128	2,150	3,236	1,126	0	15,874	19,228
Maximum	680	676	916	3,312	8,358	6,378	4,914	5,084	3,336	3,236	1,126	770	19,956	20,554
Minimum	0	0	0	112	40	84	0	0	0	0	0	0	1,346	1,688
Mean	65	80	307	1,286	2,969	2,703	1,340	2,024	1,108	806	350	59	*12,236	*13,097

* Sum of Mean Months.

**Includes indeterminate and, especially during the winter months, incomplete amounts of water diverted to storage in off-stream reservoirs part of which is later returned to Arnett lands. Robert Lewis transferred to Arnett and diverted through Arnett Headgate.

**Diversions By The Ward Ditch.
1926 to 1938

From Bear Creek.
Values in Acre-Feet.

Headgate Location: S.2, T.5S., R.70W.

Source of Information.
Water Commissioner-District No. 9.

Year	Jan.	Feb.	Mar.	Apr.	May	June	July	Aug.	Sept.	Oct.	Nov.	Dec.	Apr.-Oct.	Seasonal.
1926	0	0	0	0	774	632	216	0	0	0	0	0	1,622	1,622
1927	0	0	0	0	328	204	32	0	0	0	0	0	564	564
1928	0	0	0	0	154	246	28	6	0	0	0	0	434	434
1929	0	0	0	0	86	0	88	174	148	0	0	0	496	496
1930	0	0	0	494	0	10	80	278	0	0	0	0	862	862
1931	0	0	0	310	410	352	14	0	0	0	0	0	1,086	1,086
1932	0	0	0	0	0	0	0	0	0	0	0	0	0	0
1933	0	0	0	0	754	748	0	0	0	0	0	0	1,502	1,502
1934	0	0	0	0	0	0	0	0	0	0	40	0	0	40
1935	0	0	0	0	512	542	0	0	0	0	0	0	1,054	1,054
1936	0	0	0	0	136	0	24	178	0	0	0	0	338	338
1937	0	0	0	0	0	184	6	0	0	0	0	0	190	190
1938	0	0	92	0	0	146	20	0	0	88	0	0	254	346
Maximum	0	0	92	494	774	748	216	278	148	88	40	0	1,622	1,622
Minimum	0	0	0	0	0	0	0	0	0	0	0	0	0	0
Mean	0	0	7	62	243	236	39	49	11	7	3	0	*647	*657

* Sum of Mean Months.
**Includes indeterminate and, especially during the winter months, incomplete amounts of water diverted to storage in off-stream reservoirs most of which is later returned to Ward lands.

**Direct Diversions By The Hindry Ditch
1926 to 1938

From Bear Creek.
Values in Acre-Feet.

Headgate Location: S.2, T.5S R.70W.

Source of Information.
Water Commissioner-District No.9.

Year	Jan.	Feb.	Mar.	Apr.	May	June	July	Aug.	Sept.	Oct.	Nov.	Dec.	Apr.-Oct.	Seasonal.
1926	0	0	0	0	110	240	230	290	290	150	0	0	1,310	1,310
1927	0	0	0	0	140	300	282	170	236	94	0	0	1,222	1,222
1928	0	0	0	0	86	300	310	300	278	152	0	0	1,426	1,426
1929	0	0	0	0	130	116	180	310	230	0	0	0	966	966
1930	0	0	0	0	216	300	210	300	46	32	0	0	1,104	1,104
1931	0	0	0	160	210	230	310	190	160	156	0	0	1,416	1,416
1932	0	0	0	42	184	280	214	220	218	192	0	0	1,350	1,350
1933	0	0	0	0	120	300	220	260	82	192	40	0	1,174	1,214
1934	0	0	0	60	300	220	56	0	0	0	0	0	636	636
1935	0	60	264	62	156	140	310	210	130	198	0	0	1,206	1,530
1936	0	0	44	36	290	290	310	208	144	0	0	0	1,278	1,322
1937	0	0	0	0	216	290	310	250	180	156	48	0	1,402	1,450
1938	0	0	0	0	0	230	306	310	20	86	0	0	952	952
Maximum	0	60	264	160	300	300	310	310	290	198	48	0	1,426	1,530
Minimum	0	0	0	0	0	116	56	0	0	0	0	0	636	636
Mean	0	5	24	28	166	249	250	232	155	108	7	0	*1,188	*1,224

* Sum of Mean Months.
**Diverted through Ward headgate and carried in Ward Ditch.

**Direct Diversions By The Lewis and Strouse Ditch.
1926 to 1938

From Bear Creek.
Values in Acre-Feet.

Headgate Location: S.2, T.5S., R.70W.

Source of Information.
Water Commissioner-District No.9.

Year	Jan.	Feb.	Mar.	Apr.	May	June	July	Aug.	Sept.	Oct.	Nov.	Dec.	Apr.-Oct.	Seasonal.
1926	0	0	0	0	110	260	310	284	222	212	0	0	1,398	1,398
1927	0	0	0	0	70	270	232	0	118	20	0	0	710	710
1928	0	0	0	0	94	282	134	160	44	0	0	0	714	714
1929	0	0	0	0	124	76	120	310	154	0	0	0	784	784
1930	0	0	0	0	252	180	180	300	24	0	0	0	936	936
1931	0	0	0	150	84	230	310	190	98	138	0	0	1,200	1,200
1932	0	0	0	70	128	190	200	150	146	166	0	0	1,050	1,050
1933	0	0	0	28	120	300	200	220	16	152	40	0	1,036	1,076
1934	0	0	0	60	310	110	32	0	0	0	0	0	512	512
1935	0	28	220	36	122	220	270	180	110	198	0	0	1,136	1,384
1936	0	0	30	162	290	300	310	224	270	0	0	0	1,556	1,586
1937	0	0	0	0	182	290	310	180	150	126	42	0	1,238	1,280
1938	0	0	0	0	0	230	306	310	20	102	0	0	968	968
Maximum	0	28	220	162	310	300	310	310	270	212	42	0	1,556	1,586
Minimum	0	0	0	0	0	76	32	0	0	0	0	0	512	512
Mean	0	2	19	39	145	226	224	193	105	86	6	0	*1,018	*1,046

* Sum of Mean Months.

**The largest part of this Priority #13 diverts through the Ward headgate and is carried in the Ward Ditch. Some of this land is also irrigated from the Agricultural Ditch (District No.7), Ward Ditch, and Hidden and Ward Reservoirs.

**Direct Diversions By The Churn Ditch
1926 to 1928

From Bear Creek.
Values in Acre-Feet.

Headgate Location: S.2, T.5S., R.70W.

Source of Information.
Water Commissioner-District No.9.

Year	Jan.	Feb.	Mar.	Apr.	May	June	July	Aug.	Sept.	Oct.	Nov.	Dec.	Apr.-Oct.	Seasonal.
1926	0	0	0	0	0	18	18	2	0	24	0	0	62	62
1927	0	0	0	0	0	0	0	10	18	0	0	0	28	28
1928	0	0	0	0	0	0	14	6	0	0	0	0	20	20
1929	0	0	0	0	16	0	0	0	0	0	0	0	16	16
1930	0	0	0	0	10	14	0	0	0	0	0	0	24	24
1931	0	0	0	14	0	0	0	0	0	0	0	0	14	14
1932	0	0	0	0	0	0	0	0	0	0	0	0	0	0
1933	0	0	0	0	10	12	0	0	0	0	0	0	22	22
1934	0	0	0	0	4	0	0	0	0	0	0	0	4	4
1935	0	0	0	0	0	0	0	0	0	0	0	0	0	0
1936	0	0	0	0	4	8	12	0	0	0	0	0	24	24
1937	0	0	0	0	4	6	16	8	0	0	0	0	34	34
1938	0	0	0	0	0	18	14	12	0	0	0	0	44	44
Maximum	0	0	0	14	16	18	18	13	18	24	0	0	62	62
Minimum	0	0	0	0	0	0	0	0	0	0	0	0	0	0
Mean	0	0	0	1	4	6	6	3	1	2	0	0	*23	*23

*Sum of Mean Months.
**Diverted through Ward headgate and carried in Ward Ditch.

**Direct Diversions By The Strouse Ditch.
1926 to 1938

From Bear Creek.
Values in Acre-Feet.

Headgate Location: S.1, T.5S., R.70W.

Source of Information:
Water Commissioner-District No.9.

Year	Jan.	Feb.	Mar.	Apr.	May	June	July	Aug.	Sept.	Oct.	Nov.	Dec.	Apr.-Oct.	Seasonal.
1926	0	0	0	0	24	40	120	0	0	0	0	0	184	184
1927	0	0	0	0	12	0	8	8	0	0	0	0	28	28
1928	0	0	0	0	16	32	114	64	0	0	0	0	226	226
1929	0	0	0	0	28	0	0	0	30	0	0	0	58	58
1930	0	0	0	0	54	24	96	0	0	0	0	0	174	174
1931	0	0	0	0	32	198	96	34	0	0	0	0	360	360
1932	0	0	0	0	44	24	42	18	16	44	0	0	188	188
1933	0	0	0	20	0	52	20	0	0	0	0	0	92	92
1934	0	0	0	0	0	0	0	0	0	0	0	0	0	0
1935	0	0	0	0	0	0	0	0	0	0	0	0	0	0
1936	0	0	0	0	0	0	0	0	0	0	0	0	0	0
1937	0	0	0	0	0	0	0	0	0	0	0	0	0	0
1938	0	0	0	0	0	0	0	0	0	0	0	0	0	0
Maximum	0	0	0	20	54	198	120	64	30	44	0	0	360	360
Minimum	0	0	0	0	0	0	0	0	0	0	0	0	0	0
Mean**	0	0	0	2	16	28	38	10	4	3	0	0	*101	*101

* Sum of Mean Months.
**This Ditch was washed out during the "Flood of 1933", and has not diverted any water since that time. Maximuma, Minimuma and Means shown are for the period, 1926 - 1933 inclusive.

**Direct Diversions By The Lewis and Strouse (Cycler) Ditch.
1926 to 1938

From Bear Creek.
Values in Acre-Feet.

Headgate Location: S.1, T5S., R.70W.

Source of Information.
Water Commissioner-District No.9.

Year	Jan.	Feb.	Mar.	Apr.	May	June	July	Aug.	Sept.	Oct.	Nov.	Dec.	Apr.-Oct.	Seasonal.
1926	0	0	0	0	18	134	178	140	16	0	0	0	486	486
1927	No. Record													
1928	No. Record													
1929	0	0	0	0	254	54	28	186	0	0	0	0	522	522
1930	0	0	0	32	114	110	102	54	248	60	0	0	720	720
1931	0	0	0	68	168	144	120	60	34	42	0	0	636	636
1932	0	0	0	8	44	72	28	74	56	64	0	0	346	346
1933	0	0	0	0	32	70	20	0	0	0	0	0	122	122
1934	0	0	0	0	60	44	16	0	0	0	0	0	120	120
1935	0	0	16	12	8	44	130	110	64	48	0	0	416	432
1936	0	0	0	0	62	98	134	42	112	0	0	0	448	448
1937	0	0	0	0	66	30	132	102	0	0	0	0	330	330
1938	0	0	0	0	0	34	74	52	0	0	0	0	160	160
Maximum	0	0	16	68	254	144	178	186	248	64	0	0	720	720
Minimum	0	0	0	0	0	30	16	0	0	0	0	0	120	120
Mean	0	0	1	11	75	76	87	75	48	19	0	0	*391	*392

* Sum of Mean Months.
**This part of Priority #13 diverts through Lewis and Strouse headgate. No. record for 1927 and 1928.
Maximuma, Minimuma and Means shown are for 11 years of record.

**Direct Diversions By The Warrior Ditch.
1926 to 1938

From Bear and Turkey Creeks.
Values in Acre-Feet.

Headgate Locations. S.6, T.5S., R.69W;
S.5, T.5S., R.69W.

Source of Information.
Water Commissioner-District No.9.

Year	Jan.	Feb.	Mar.	Apr.	May	June	July	Aug.	Sept.	Oct.	Nov.	Dec.	Apr.-Oct.	Seasonal.
1926	0	0	0	0	716	2,282	2,312	1,544	1,196	724	0	0	8,774	8,774
1927	0	0	0	0	846	1,430	1,152	524	1,042	476	0	0	5,470	5,470
1928	0	0	0	0	160	1,500	1,764	1,086	1,090	486	0	0	6,086	6,086
1929	0	0	0	0	742	978	800	1,076	684	292	0	0	4,572	4,572
1930	0	0	0	0	1,076	1,302	974	552	1,074	322	150	0	5,300	5,450
1931	0	0	0	0	694	1,754	1,756	1,038	560	288	152	0	6,090	6,242
1932	0	0	0	282	860	948	1,190	906	688	446	0	0	5,320	5,320
1933	0	0	0	10	200	1,750	964	820	460	550	88	0	4,754	4,842
1934	0	0	0	208	1,282	822	620	638	720	616	216	0	4,906	5,122
1935	0	0	0	468	446	622	838	836	488	172	0	0	3,870	3,870
1936	0	0	0	42	1,476	1,680	1,378	474	576	0	0	0	5,626	5,626
1937	0	0	0	0	714	1,470	2,100	1,078	762	698	388	0	6,822	7,210
1938	0	0	0	0	482	1,998	2,114	1,522	98	714	0	0	6,928	6,928
Maximum	0	0	0	468	1,476	2,282	2,312	1,544	1,196	724	388	0	8,774	8,774
Minimum	0	0	0	0	160	622	620	474	98	0	0	0	3,870	3,870
Mean	0	0	0	78	746	1,426	1,382	930	726	445	76	0	*5,733	*5,809

* Sum of Mean Months.
**Some of this land is also irrigated from Harriman and Henry Reservoirs.

Direct Diversions By The Pioneer-Union Ditch,
1926 to 1938

From Bear Creek.
Values in Acre-Feet.

Headgate Location: S.32, T.4S., R.69W.

Source of Information.
Water Commissioner-District No.9.

Year	Jan.	Feb.	Mar.	Apr.	May	June	July	Aug.	Sept.	Oct.	Nov.	Dec.	Apr.-Oct.	Seasonal.
1926	0	0	0	0	158	1,128	1,084	1,108	812	432	0	0	4,722	4,722
1927	0	0	0	0	230	1,180	790	100	614	204	0	0	3,118	3,118
1928	0	0	0	0	64	840	904	592	556	364	0	0	3,320	3,320
1929	0	0	0	0	398	612	566	624	448	68	0	0	2,716	2,716
1930	0	0	0	0	614	960	468	868	844	544	82	0	4,298	4,380
1931	0	0	0	76	430	922	776	712	434	340	104	0	3,690	3,794
1932	0	0	0	132	582	706	928	808	480	120	0	0	3,756	3,756
1933	0	0	102	130	140	1,112	870	872	290	316	0	0	3,730	3,832
1934	0	0	0	6	658	756	356	356	340	176	68	0	2,648	2,716
1935	0	0	152	80	66	508	972	896	220	68	0	0	2,810	2,962
1936	0	0	0	72	500	1,260	824	324	574	0	0	0	3,554	3,554
1937	0	0	0	0	488	670	654	762	608	446	12	0	3,628	3,640
1938	0	0	0	0	0	608	1,140	844	30	274	0	0	2,896	2,896
Maximum	0	0	152	132	658	1,260	1,140	1,108	844	544	104	0	4,722	4,722
Minimum	0	0	0	0	0	508	356	100	30	0	0	0	2,648	2,716
Mean	0	0	20	38	333	866	795	682	481	258	20	0	*3,453	*3,493

* Sum of Mean Months.

Direct Diversions By The Hodgson Ditch.
1926 to 1938

From Bear Creek.
Values in Acre-Feet.

Headgate Location: S.34, T.4S., R.69W.

Source of Information.
Water Commissioner-District No.9.

Year	Jan.	Feb.	Mar.	Apr.	May	June	July	Aug.	Sept.	Oct.	Nov.	Dec.	Apr.-Oct.	Seasonal.
1926	0	0	0	0	0	44	34	62	114	60	0	0	314	314
1927	0	0	0	0	70	74	162	0	116	0	0	0	422	422
1928	0	0	0	0	0	58	138	124	62	0	0	0	382	382
1929	0	0	0	0	0	164	102	84	36	0	0	0	386	386
1930	0	0	0	0	166	194	130	294	240	0	0	0	1,024	1,024
1931	0	0	0	0	0	124	150	142	158	36	0	0	610	610
1932	0	0	0	0	162	96	168	158	36	0	0	0	620	620
1933	0	0	0	0	0	90	102	98	40	0	0	0	330	330
1934	0	0	0	0	118	156	78	84	68	0	0	0	504	504
1935	0	0	0	0	0	18	158	142	24	0	0	0	342	342
1936	0	0	0	0	32	218	200	0	84	0	0	0	534	534
1937	0	0	0	0	44	24	0	56	0	0	0	0	124	124
1938	0	0	0	0	0	60	76	54	0	0	0	0	190	190
Maximum	0	0	0	0	166	218	200	294	240	60	0	0	1,024	1,024
Minimum	0	0	0	0	0	18	0	0	0	0	0	0	124	124
Mean	0	0	0	0	46	102	115	100	75	7	0	0	*445	*445

* Sum of Mean Months.

Direct Diversions By The Simonton Ditch.
1926 to 1938

From Bear Creek.
Values in Acre-Feet.

Headgate Location: S.35, T.4S., R.69W.

Source of Information
Water Commissioner-District No. 9.

Year	Jan.	Feb.	Mar.	Apr.	May	June	July	Aug.	Sept.	Oct.	Nov.	Dec.	Apr.-Oct.	Seasonal.
1926	0	0	0	0	472	1,210	948	1,040	610	336	0	0	4,616	4,616
1927	0	0	0	0	560	520	618	100	634	0	0	0	2,432	2,432
1928	0	0	144	0	122	354	632	610	624	210	0	0	2,552	2,696
1929	0	0	0	0	0	986	668	774	494	0	0	0	2,922	2,922
1930	0	0	0	0	350	530	500	644	492	54	82	0	2,570	2,652
1931	0	0	0	0	44	500	324	900	628	70	0	0	2,466	2,466
1932	0	0	0	14	438	600	752	596	438	178	0	0	3,016	3,016
1933	0	0	0	0	128	896	618	1,090	830	254	0	0	3,816	3,816
1934	0	0	0	0	554	856	712	818	248	220	0	0	3,408	3,408
1935	0	0	0	244	0	176	774	468	0	102	0	0	1,764	1,764
1936	0	0	0	0	656	618	484	76	396	0	0	0	2,230	2,230
1937	0	0	0	0	390	312	644	552	300	136	0	0	2,334	2,334
1938	0	0	0	0	0	398	810	554	0	0	0	0	1,762	1,762
Maximum	0	0	144	244	656	1,210	948	1,090	830	336	82	0	4,616	4,616
Minimum	0	0	0	0	0	176	324	76	0	0	0	0	1,762	1,762
Mean	0	0	11	20	286	612	653	632	438	120	6		*2,761	*2,778

* Sum of Mean Months.

Direct Diversions By The McBroom Ditch.
1926 to 1938

From Bear Creek.
Values in Acre-Feet.

Headgate Location: S.6, T.5S., R.68W.

Source of Information.
Water Commissioner-District No.9.

Year	Jan.	Feb.	Mar.	Apr.	May	June	July	Aug.	Sept.	Oct.	Nov.	Dec.	Apr. Oct.	Seasonal.
1926	0	0	0	66	220	336	350	420	330	198	0	0	1,920	1,920
1927	0	0	0	0	244	248	332	120	330	238	0	0	1,512	1,512
1928	0	0	0	300	254	476	628	644	582	188	0	0	3,072	3,072
1929	0	0	0	184	244	438	358	248	334	48	0	0	1,854	1,854
1930	0	0	0	290	282	486	530	302	512	348	60	0	2,750	2,830
1931	0	0	0	338	352	600	648	426	418	246	0	0	3,028	3,028
1932	0	0	0	224	310	432	550	458	402	168	0	0	2,544	2,544
1933	0	0	0	48	48	368	244	342	258	232	58	0	1,540	1,598
1934	0	0	0	0	240	606	498	324	236	258	88	0	2,162	2,250
1935	0	0	0	192	132	382	470	448	280	296	36	0	2,200	2,236
1936	0	0	0	54	404	596	384	234	324	0	0	0	1,996	1,996
1937	0	0	0	16	402	316	414	368	300	244	56	0	2,060	2,116
1938	0	0	0	0	120	224	474	400	80	200	0	0	1,498	1,498
Maximum	0	0	0	338	404	606	648	644	582	348	88	0	3,072	3,072
Minimum	0	0	0	0	48	224	244	120	80	0	0	0	1,498	1,498
Mean	0	0	0	132	250	424	452	364	337	205	23	0	*2,164	*2,187

* Sum of Mean Months.

Direct Diversions By The Olson and Bell Ditch.
1926 to 1938

From Bear Creek.
Values in Acre-Feet.

Headgate Location: S.5, T.5S., R.68W.

Source of Information.
Water Commissioner-District No.9.

Year	Jan.	Feb.	Mar.	Apr.	May	June	July	Aug.	Sept.	Oct.	Nov.	Dec.	Apr.-Oct.	Seasonal.
1926	0	0	0	0	0	64	234	250	128	124	0	0	800	800
1927	0	0	0	0	128	114	142	64	146	74	0	0	668	668
1928	0	0	0	0	24	94	238	140	194	84	0	0	774	774
1929	0	0	0	8	34	190	116	100	110	16	0	0	574	574
1930	0	0	0	56	106	172	168	120	208	78	28	0	908	936
1931	0	0	0	36	136	204	262	176	180	138	0	0	1,132	1,132
1932	0	0	0	44	162	200	214	198	212	168	0	0	1,198	1,198
1933	0	0	0	12	70	360	160	342	90	200	40	0	1,234	1,274
1934	0	0	0	0	154	246	296	264	176	106	30	0	1,242	1,272
1935	0	0	0	76	22	158	170	160	94	124	0	0	804	804
1936	0	0	0	30	180	224	176	102	162	0	0	0	874	874
1937	0	0	0	0	188	84	242	220	178	118	36	0	1,030	1,066
1938	0	0	0	0	70	182	212	244	122	152	0	0	982	982
Maximum	0	0	0	76	188	360	296	342	212	200	40	0	1,242	1,274
Minimum	0	0	0	0	0	64	116	64	90	0	0	0	574	574
Mean	0	0	0	20	98	176	202	183	154	106	10	0	*939	*949

* Sum of Mean Months.

Direct Diversions By The Independent Highline Ditch.
1926 to 1938

From Turkey Creek.
Values in Acre-Feet.

Headgate Location: S.14, T.5S., R.70W.

Source of Information.
Water Commissioner-District No.9.

Year	Jan.	Feb.	Mar.	Apr.	May	June	July	Aug.	Sept.	Oct.	Nov.	Dec.	Apr.-Oct.	Seasonal.
1926	0	0	0	0	108	180	186	144	28	0	0	0	646	646
1927	0	0	0	0	162	180	144	176	116	0	0	0	778	778
1928	0	0	0	84	198	180	118	96	0	0	0	0	676	676
1929	0	0	0	106	186	54	36	98	126	0	0	0	606	606
1930	0	0	72	104	106	88	0	0	0	0	0	0	298	370
1931	0	0	0	0	64	112	12	0	0	0	0	0	188	188
1932	0	0	0	106	170	2	0	0	0	0	0	0	278	278
1933	0	0	0	8	0	152	78	78	0	0	0	0	316	316
1934	0	0	0	60	32	58	0	0	0	0	0	0	150	150
1935	0	0	0	24	86	120	86	28	0	0	0	0	344	344
1936	0	0	0	48	96	148	74	0	0	0	0	0	366	366
1937	0	0	0	0	132	120	146	0	0	0	0	0	398	398
1938	0	0	0	0	84	166	94	36	18	22	0	0	420	420
Maximum	0	0	72	106	198	180	186	176	126	22	0	0	778	778
Minimum	0	0	0	0	0	2	0	0	0	0	0	0	150	150
Mean	0	0	6	42	110	120	75	50	22	2	0	0	*421	* 427

* Sum of Mean Months.

**Diversions By The Bergen Ditch.
1926 to 1938

From Turkey Creek.
Values in Acre-Feet.

Headgate Location: S.14, T.5S., R.70W.

Source of Information.
Water Commissioner-District No.9.

Year	Jan.	Feb.	Mar.	Apr.	May	June	July	Aug.	Sept.	Oct.	Nov.	Dec.	Apr.-Oct.	Seasonal.
1926	0	0	0	380	1,370	812	360	76	0	0	0	0	2,998	2,998
1927	0	0	0	1,324	954	232	0	172	0	0	0	0	2,682	2,682
1928	0	0	478	750	2,140	80	32	0	0	0	0	0	3,002	3,480
1929	0	0	450	322	754	0	0	0	0	0	0	0	1,076	1,526
1930	0	164	220	508	36	0	0	56	40	0	0	0	640	1,024
1931	0	0	0	528	2,562	536	0	0	0	0	0	0	3,626	3,626
1932	0	0	0	0	0	0	0	0	0	0	0	0	0	0
1933	0	0	0	300	2,140	556	0	0	0	0	0	0	2,996	2,996
1934	0	0	0	0	460	0	0	0	0	0	0	0	460	460
1935	0	0	0	0	1,252	898	0	0	92	0	0	0	2,242	2,242
1936	0	0	0	60	758	274	0	456	100	186	0	0	1,834	1,834
1937	0	0	0	0	0	750	130	0	0	0	0	0	880	880
1938	0	0	164	1,472	480	528	38	0	326	124	0	0	2,968	3,132
Maximum	0	164	478	1,472	2,562	898	360	456	326	186	0	0	3,626	3,626
Minimum	0	0	0	0	0	0	0	0	0	0	0	0	0	0
Mean	0	13	101	434	993	359	43	58	43	24	0	0	*1,954	*2,068

* Sum of Mean Months.
**Includes indeterminate and, especially during the winter months, incomplete amounts of water diverted to storage in off-stream reservoirs, which is later returned to Bergen lands.

**Direct Diversions By The Spickerman Ditch, (Upper).
1926 to 1938

From Turkey Creek.
Values in Acre-Feet.

Headgate Location: S.12, T.5S., R.70W.

Source of Information:
Water Commissioner-District No.9.

Year	Jan.	Feb.	Mar.	Apr.	May	June	July	Aug.	Sept.	Oct.	Nov.	Dec.	Apr.-Oct.	Seasonal.
1926	0	0	0	0	0	102	158	42	30	48	0	0	380	380
1927	0	0	0	0	136	18	48	68	56	0	0	0	326	326
1928	0	0	0	0	0	42	24	16	0	0	0	0	82	82
1929	0	0	0	0	14	84	0	0	90	36	0	0	224	224
1930	0	0	0	0	136	72	0	40	72	0	0	0	320	320
1931	0	0	0	0	140	168	18	0	0	0	0	0	326	326
1932	0	0	0	8	154	56	0	0	0	0	0	0	218	218
1933	0	0	0	0	60	96	46	0	0	0	0	0	202	202
1934	0	0	0	0	138	12	0	0	0	0	0	0	150	150
1935	0	0	50	0	0	120	28	0	0	0	0	0	148	198
1936	0	0	0	0	52	160	0	0	0	0	0	0	140	212
1937	0	0	0	0	114	30	0	0	0	0	0	0	108	144
1938	0	0	0	0	0	0	0	0	0	0	0	0	0	0
Maximum	0	0	50	8	154	168	158	68	90	48	0	0	380	380
Minimum	0	0	0	0	0	0	0	0	0	0	0	0	0	0
Mean	0	0	4	1	73	74	25	13	19	6	0	0	*211	*215

* Sum of Mean Months.
* Includes diversions by the Spickerman (Middle) Ditch. in 1936 and 1937.

MONTHLY CANAL DIVERSION TABLES

South Platte River Basin

Clear Creek and Ralston Creek

WATER DISTRICT NO.7

Colorado

1926-1938

Direct Diversions By The Golden (Welch) Ditch.
1926 to 1938

From Clear Creek.
Values in Acre-Feet.

Headgate Location: S.6, T.4S., R.70W.

Source of Information.
Water Commissioner-District No.7.

Year	Jan.	Feb.	Mar.	Apr.	May	June	July	Aug.	Sept.	Oct.	Nov.	Dec.	Apr.-Oct.	Seasonal.
1926	0	0	0	50	970	1,180	1,466	818	0	0	0	0	4,484	4,484
1927	0	0	0	0	954	1,386	1,284	446	368	180	0	0	4,618	4,618
1928	0	0	0	318	468	600	1,382	406	40	224	0	0	3,438	3,438
1929	0	0	0	0	588	1,572	1,400	872	570	116	0	0	5,118	5,118
1930	0	0	0	62	932	1,740	1,462	804	242	560	0	0	5,802	5,802
1931	0	0	0	0	602	1,598	432	150	64	480	0	0	3,326	3,326
1932	0	0	0	0	1,268	1,680	1,176	60	20	492	344	0	4,696	5,040
1933	0	0	0	280	616	1,722	672	138	478	80	308	0	3,986	4,294
1934	0	0	0	0	1,368	1,008	100	66	46	100	120	0	2,688	2,808
1935	0	0	0	0	570	1,506	1,688	594	128	444	0	0	4,930	4,930
1936	0	0	0	632	1,360	1,348	1,798	530	372	324	0	0	6,364	6,364
1937	0	0	0	154	1,148	984	1,216	232	24	732	180	0	4,490	4,670
1938	0	0	0	0	700	1,342	1,490	116	556	114	0	0	4,318	4,318
Maximum	0	0	0	632	1,368	1,740	1,798	872	570	560	344	0	6,364	6,364
Minimum	0	0	0	0	468	600	100	60	0	0	0	0	2,688	2,808
Mean	0	0	0	115	888	1,359	1,197	410	224	296	73	0	*4,489	*4,562

* Sum of Mean Months.

**Diversions By The Golden City and Ralston Creek (Church) Ditch.
1926 to 1938

From Clear Creek.
Values in Acre-Feet.

Headgate Location: S.32, T3S., R.70W.

Source of Information.
Water Commissioner-District No.7.

Year	Jan.	Feb.	Mar.	Apr.	May	June	July	Aug.	Sept.	Oct.	Nov.	Dec.	Apr.-Oct.	Seasonal.
1926														
Direct	0	0	0	3,002	4,000	6,294	3,998	1,572	560	640	0	0	20,066	20,066
Transmountain	0	0	0	0	0	0	240	212	0	0	0	0	452	452
Total	0	0	0	3,002	4,000	6,294	4,238	1,784	560	640	0	0	20,518	20,518
1927														
Direct	0	0	0	0	3,388	5,848	3,514	2,702	768	860	0	0	17,080	17,080
Transmountain	0	0	0	0	0	0	346	78	0	0	0	0	424	424
Total	0	0	0	0	3,388	5,848	3,860	2,780	768	860	0	0	17,504	17,504
1928														
Direct	0	0	0	450	4,186	4,300	4,294	1,284	240	146	0	0	14,900	14,900
Transmountain	0	0	0	0	0	0	422	0	0	0	0	0	422	422
Total	0	0	0	450	4,186	4,300	4,716	1,284	240	146	0	0	15,322	15,322
1929														
Direct	0	0	0	92	2,256	2,980	2,972	4,050	2,790	1,892	0	0	17,032	17,032
Transmountain	0	0	0	0	0	286	574	348	0	0	0	0	1,208	1,208
Total	0	0	0	92	2,256	3,266	3,546	4,398	2,790	1,892	0	0	18,240	18,240
1930														
Direct	0	0	0	324	2,278	4,792	2,728	3,880	748	664	0	0	15,414	15,414
Transmountain	0	0	0	0	0	260	528	240	0	0	0	0	1,028	1,028
Total	0	0	0	324	2,278	5,052	3,256	4,120	748	664	0	0	16,442	16,442

**Diversions By The Golden City and Ralston Creek (Church) Ditch.
1926 to 1938
(Continued)

Year	Jan.	Feb.	Mar.	Apr.	May	June	July	Aug.	Sept.	Oct.	Nov.	Dec.	Apr.-Oct.	Seasonal.
1931														
Direct	0	0	0	0	2,530	4,048	1,512	820	240	256	0	0	9,406	9,406
Transmountain	0	0	0	0	0	124	188	0	0	0	0	0	312	312
Total	0	0	0	0	2,530	4,172	1,700	820	240	256	0	0	9,718	9,718
1932														
Direct	0	0	0	0	1,720	3,964	2,624	716	0	350	0	0	9,374	9,374
Transmountain	0	0	0	0	0	204	508	76	0	0	0	0	788	788
Total	0	0	0	0	1,720	4,168	3,132	792	0	350	0	0	10,162	10,162
1933														
Direct	0	0	106	306	2,270	6,062	2,900	990	0	184	0	0	12,712	12,818
Transmountain	0	0	0	0	0	126	514	120	0	0	0	0	760	760
Total	0	0	106	306	2,270	6,188	3,414	1,110	0	184	0	0	13,472	13,578
1934														
Direct	0	0	0	86	3,190	2,812	80	130	0	0	0	0	6,298	6,298
Transmountain	0	0	0	0	32	448	0	0	0	0	0	0	480	480
Total	0	0	0	86	3,222	3,260	80	130	0	0	0	0	6,778	6,778
1935														
Direct	0	0	0	0	1,136	5,108	2,670	1,682	308	240	322	0	11,144	11,466
Transmountain	0	0	0	0	0	0	432	120	0	0	0	0	552	552
Total	0	0	0	0	1,136	5,108	3,102	1,802	308	240	322	0	11,696	12,018

**Diversions By The Golden City and Ralston Creek (Church) Ditch
1926 to 1938
(Continued)

Year	Jan.	Feb.	Mar.	Apr.	May	June	July	Aug.	Sept.	Oct.	Nov.	Dec.	Apr.-Oct.	Seasonal.
1936														
Direct	0	0	0	1,204	4,252	5,554	3,428	1,710	424	1,458	140	0	18,030	18,170
Transmountain	0	0	0	0	0	132	478	92	42	0	0	0	744	744
Total	0	0	0	1,204	4,252	5,686	3,906	1,802	466	1,458	140	0	18,774	18,914
1937														
Direct	0	0	0	126	2,056	4,272	2,888	534	52	260	336	0	10,188	10,524
Transmountain	0	0	0	0	0	0	304	48	0	0	0	0	352	352
Total	0	0	0	126	2,056	4,272	3,192	582	52	260	336	0	10,540	10,876
1938														
Direct	0	0	0	884	1,540	3,200	3,212	1,790	1,612	780	0	0	13,018	13,018
Transmountain	0	0	0	0	0	402	70	140	84	0	0	0	696	696
Total	0	0	0	884	1,540	3,602	3,282	1,930	1,696	780	0	0	13,714	13,714
Maximum	0	0	106	3,002	4,252	6,294	4,716	4,398	2,790	1,892	336	0	20,518	20,518
Minimum	0	0	0	0	1,136	3,260	80	130	0	0	0	0	6,778	6,778
Mean	0	0	8	498	2,680	4,709	3,186	1,795	605	595	61	0	*14,068	*14,137

* Sum of Mean Months.
Note: Transmountain water from Berthod Pass Ditch (District No. 51).
**Includes indeterminate and, especially during the winter months, incomplete amounts of water diverted to storage in off-stream reservoirs most of which is returned later to Golden City and Ralston Creek lands.

**Diversions By The Agricultural Ditch
1926 to 1938

From Clear Creek.
Values in Acre-Feet.

Headgate Location: S.27, T.3S., R.70W.

Source of Information.
Water Commissioner-District No.7.

Year	Jan.	Feb.	Mar.	Apr.	May	June	July	Aug.	Sept.	Oct.	Nov.	Dec.	Apr.-Oct.	Seasonal.
1926	0	0	0	0	2,766	5,842	5,592	4,172	648	572	0	0	19,592	19,592
1927	0	0	0	0	3,018	5,114	5,164	248	934	400	0	0	14,878	14,878
1928	0	0	0	0	1,060	3,352	5,392	420	360	856	0	0	11,440	11,440
1929	0	0	0	0	988	3,818	1,438	2,768	620	108	0	0	9,740	9,740
1930	0	0	0	180	1,742	6,614	1,812	2,536	1,636	60	20	0	14,580	14,600
1931	0	0	0	0	1,130	5,508	2,202	660	518	340	0	0	10,358	10,358
1932	0	0	0	420	720	5,596	1,254	1,190	572	200	0	0	9,952	9,952
1933	0	0	708	450	1,742	6,940	2,148	1,368	876	540	100	0	14,064	14,872
1934	0	0	0	540	2,726	2,920	1,180	768	540	444	96	0	9,118	9,214
1935	0	0	0	460	1,238	3,174	1,836	940	720	772	560	0	9,140	9,700
1936	0	0	0	400	3,866	5,858	1,488	1,824	870	0	0	0	14,306	14,306
1937	0	0	0	182	4,032	1,276	1,480	696	168	24	0	0	8,724	8,748
1938	0	0	60	1,078	694	4,154	2,886	1,698	954	542	0	0	12,066	12,066
Maximum	0	0	708	1,078	3,866	6,940	5,592	4,172	1,636	856	560	0	19,592	19,592
Minimum	0	0	0	0	694	2,920	1,180	248	360	0	0	0	8,724	8,748
Mean	0	0	59	285	1,737	4,840	2,590	1,544	765	385	62	0	*12,146	*12,267

* Sum of Mean Months.

**Includes some up-stream reservoir water; also, indeterminate and, especially during the winter months, incomplete amounts of water diverted to storage in off-stream reservoirs, all of which is later returned to lands under the Agricultural Ditch.

**Diversions By The Golden (Farmer's Highline) Canal.
1926 to 1938

From Clear Creek.
Values in Acre-Feet.

Headgate Location: S.27, T.3S., R.70W.

Source of Information:
Water Commissioner-District No.7.

Year	Jan.	Feb.	Mar.	Apr.	May	June	July	Aug.	Sept.	Oct.	Nov.	Dec.	Apr.-Oct.	Seasonal.
1926	0	0	0	2,104	8,824	15,486	11,152	6,464	2,964	2,666	0	0	49,660	49,660
1927	0	0	0	0	7,396	11,470	11,272	9,406	2,720	2,728	0	0	44,992	44,992
1928	0	0	0	2,602	6,698	10,006	11,276	5,188	2,636	2,014	0	0	40,420	40,420
1929	0	0	0	1,304	6,242	8,646	7,096	8,428	5,140	3,008	0	0	39,864	39,864
1930	0	0	0	872	6,092	12,392	6,552	9,262	2,918	2,696	80	0	40,784	40,864
1931	0	0	780	1,376	6,468	12,348	5,102	2,872	2,554	2,488	1,720	0	33,208	35,708
1932	0	0	0	696	6,076	11,844	6,808	2,940	2,450	2,468	660	0	33,282	33,942
1933	0	0	118	1,402	8,746	18,586	8,584	2,794	2,498	2,666	1,108	0	45,276	46,502
1934	0	0	0	2,798	9,784	4,848	2,800	2,728	2,424	1,840	600	0	27,222	27,822
1935	0	40	1,308	1,212	5,504	13,120	8,266	4,354	3,300	2,850	0	0	38,606	39,954
1936	0	0	0	1,816	11,028	12,054	6,522	6,858	2,900	4,396	0	0	45,574	45,574
1937	0	0	0	1,842	6,080	9,896	6,984	2,904	2,640	2,728	616	0	33,074	33,690
1938	0	0	448	4,276	4,652	12,938	12,032	3,020	6,396	3,320	440	0	46,634	47,522
Maximum	0	40	1,308	4,276	11,028	18,586	12,032	9,406	6,396	4,396	1,720	0	49,660	49,660
Minimum	0	0	0	0	4,652	4,848	2,800	2,728	2,424	1,840	0	0	27,222	27,822
Mean	0	3	204	1,715	7,199	11,818	8,034	5,171	3,195	2,759	402	0	*39,891	*40,500

* Sum of Mean Months.

**Includes indeterminate and, especially during the winter months, incomplete amounts of water diverted to storage in off-stream reservoirs, most of which is later returned to Farmer's Highline lands.

Direct Diversions By The Wannemaker Ditch.
1926 to 1938

From Clear Creek.
Values in Acre-Feet.

Headgate Location: S.27, T.3S., R.69W.

Source of Information:
Water Commissioner-District No.7.

Year	Jan.	Feb.	Mar.	Apr.	May	June	July	Aug.	Sept.	Oct.	Nov.	Dec	Apr.-Oc.	Seasonal.
1926	0	0	0	50	732	1,136	1,276	1,046	502	376	0	0	5,118	5,118
1927	0	0	0	0	638	674	946	184	472	312	0	0	3,226	3,226
1928	0	0	0	0	436	832	1,258	844	532	272	0	0	4,174	4,174
1929	0	0	0	0	662	1,260	1,162	1,030	750	480	0	0	5,344	5,344
1930	0	0	0	112	752	1,254	970	1,068	570	294	2	0	5,020	5,022
1931	0	0	0	224	582	1,228	774	522	480	384	160	0	4,194	4,354
1932	0	0	0	142	778	1,182	1,094	504	480	368	0	0	4,548	4,548
1933	0	0	0	40	706	1,396	978	578	344	518	32	0	4,560	4,592
1934	0	0	0	62	1,042	980	496	496	444	392	160	0	3,912	4,072
1935	0	0	64	296	174	1,048	1,136	622	384	336	0	0	3,996	4,060
1936	0	0	0	298	906	1,044	1,240	702	432	0	0	0	4,622	4,622
1937	0	0	0	208	728	690	1,010	548	480	386	92	0	4,050	4,142
1938	0	0	0	48	466	820	1,326	592	480	488	44	0	4,220	4,264
Maximum	0	0	64	298	1,042	1,396	1,326	1,068	750	518	160	0	5,344	5,344
Minimum	0	0	0	0	174	674	496	184	344	0	0	0	3,226	3,226
Mean	0	0	5	114	662	1,042	1,051	672	488	354	38	0	*4,383	*4,426

* Sum of Mean Months.

Direct Diversions By The Lee, Stewart and Eskins Ditch
1926 to 1938

From Clear Creek.
Values in Acre-Feet.

Headgate Location: S.27, T.3S., R.70W.

Source of Information.
Water Commissioner-District No.7.

Year	Jan.	Feb.	Mar.	Apr.	May	June	July	Aug.	Sept.	Oct.	Nov.	Dec.	Apr.-Oct.	Seasonal.
1926	0	0	0	0	164	458	666	528	302	186	0	0	2,304	2,304
1927	0	0	0	0	242	406	746	344	232	220	0	0	2,190	2,190
1928	0	0	0	0	112	276	764	608	374	102	0	0	2,236	2,236
1929	0	0	0	0	250	1,030	786	310	212	130	0	0	2,718	2,718
1930	0	0	0	16	376	926	902	384	350	230	4	0	3,184	3,188
1931	0	0	0	0	228	752	684	566	396	196	12	0	2,822	2,834
1932	0	0	0	0	270	724	872	548	198	90	48	0	2,702	2,750
1933	0	0	0	0	208	796	624	730	250	396	56	0	3,004	3,060
1934	0	0	0	36	530	774	646	530	378	158	40	0	3,052	3,092
1935	0	0	0	0	64	548	730	634	360	310	20	0	2,646	2,666
1936	0	0	0	18	506	672	778	432	530	0	0	0	2,936	2,936
1937	0	0	0	0	480	508	778	636	518	422	42	0	3,342	3,384
1938	0	0	0	0	288	620	654	696	262	428	20	0	2,948	2,968
Maximum	0	0	0	36	530	1,030	902	730	530	428	56	0	3,342	3,384
Minimum	0	0	0	0	64	276	624	310	198	0	0	0	2,190	2,190
Mean	0	0	0	5	286	653	741	534	336	221	19	0	*2,776	*2,795

* Sum of Mean Months.

**Diversions By The Rocky Mountain Ditch.
1926 to 1938

From Clear Creek.
Values in Acre-Feet.

Headgate Location: S.26, T.3S., R.70W

Source of Information:
Water Commissioner-District No.7.

Year	Jan.	Feb.	Mar.	Apr.	May	June	July	Aug.	Sept.	Oct.	Nov.	Dec.	Apr.-Oct.	Seasonal.
1926	0	0	0	474	2,230	5,538	5,680	3,236	1,020	720	0	0	18,898	18,898
1927	0	0	0	0	2,928	3,838	4,696	950	1,100	750	0	0	14,262	14,262
1928	0	0	0	60	1,800	2,804	4,478	1,948	448	0	0	0	11,538	11,538
1929	0	0	0	0	2,216	4,352	3,906	3,232	1,596	1,100	0	0	16,402	16,402
1930	0	0	0	192	2,708	5,542	3,906	3,544	1,492	936	10	0	18,320	18,330
1931	0	0	0	0	1,922	4,992	2,786	886	0	652	404	0	11,238	11,642
1932	0	0	0	0	2,314	5,764	4,168	966	0	216	220	0	13,428	13,648
1933	0	0	0	0	1,732	6,102	4,128	1,506	1,396	464	0	0	15,328	15,328
1934	0	0	0	264	3,556	3,404	444	308	0	0	0	0	7,976	7,976
1935	0	0	0	0	1,092	3,772	4,116	1,788	690	296	0	0	11,754	11,754
1936	0	0	0	168	3,772	5,194	4,266	2,590	910	0	0	0	16,900	16,900
1937	0	0	0	0	2,636	2,498	3,186	1,140	680	530	0	0	10,670	10,670
1938	0	0	0	80	1,164	3,316	4,914	1,728	1,716	1,572	200	0	14,490	14,690
Maximum	0	0	0	474	3,772	6,102	5,680	3,544	1,716	1,572	404	0	18,898	18,898
Minimum	0	0	0	0	1,092	2,498	444	308	0	0	0	0	7,976	7,976
Mean	0	0	0	95	2,313	4,394	3,898	1,832	850	557	64	0	*13,939	*14,003

* Sum of Mean Months.
**Includes some water diverted to storage in Copeland Reservoir for the use of the Fisher Ditch.

**Diversions To Storage By The Croke Canal.
1926 to 1938

From Clear, Ralston and Leyden Creeks.
Values in Acre-Feet.

Headgate Locations: S.26, 3S., 70W; S.1, T.3S., 70W; and S.31, T.2S., R.69W.

Source of Information: Water Commissioner-District No.7.

Year	Jan.	Feb.	Mar.	Apr.	May	June	July	Aug.	Sept.	Oct.	Nov.	Dec.	Apr.-Oct.	Seasonal.
1926	No Record													
1927	No Record													
1928	No Record													
1929	No Record													
1930	0	0	0	0	0	0	0	0	0	0	1,130	2,350	0	3,480
1931	2,510	2,030	1,774	0	0	0	0	0	0	0	0	350	0	6,664
1932	0	1,822	1,218	0	0	0	0	0	0	0	0	0	0	3,040
1933	No Record													
1934	0	940	2,950	240	0	0	0	0	0	0	0	0	240	4,130
1935	0	0	0	0	0	0	0	0	0	0	860	0	0	860
1936	0	0	0	0	0	0	0	0	0	0	2,358	3,100	0	5,458
1937	1,546	2,134	2,660	1,296	0	0	0	0	0	0	220	3,180	1,296	11,036
1938	2,766	2,610	2,244	520	0	0	0	0	0	0	0	3,090	520	11,230
Maximum	2,766	2,610	2,950	1,296	0	0	0	0	0	0	2,358	3,180	1,296	11,230
Minimum	0	0	0	0	0	0	0	0	0	0	0	0	0	860
Mean	852	1,192	1,356	257	0	0	0	0	0	0	571	1,509	*257	*5,737

* Sum of Mean Months.

**Feeder for Standley Lake. No report previous to 1930 and in 1933. Years of actual record (eight-year period). used to determine Maximuma, Minimuma and Means.

Direct Diversions By The Miles and Eskins Ditch.
1926 to 1938

From Clear Creek.
Values in Acre-Feet.

Headgate Location: S.19, T.3S., R.69W.

Source of Information:
Water Commissioner-District No.7.

Year	Jan.	Feb.	Mar.	Apr.	May	June	July	Aug.	Sept.	Oct.	Nov.	Dec.	Apr.-Oct.	Seasonal.
1926	0	0	0	0	0	4	86	124	112	36	0	0	362	362
1927	0	0	0	0	0	48	168	42	66	32	0	0	356	356
1928	0	0	0	0	0	0	138	60	60	12	0	0	270	270
1929	0	0	0	0	26	60	62	62	60	0	0	0	270	270
1930	0	0	0	0	40	60	62	58	0	0	0	0	220	220
1931	0	0	0	0	0	48	56	62	10	0	0	0	176	176
1932	0	0	0	0	6	60	62	62	2	0	0	0	192	192
1933	0	0	0	0	36	60	58	62	58	56	0	0	330	330
1934	0	0	0	0	36	60	62	62	60	62	20	0	342	362
1935	0	0	0	0	0	0	62	62	52	60	2	0	236	238
1936	0	0	0	0	42	60	62	52	56	56	0	0	328	328
1937	0	0	0	0	24	42	62	62	60	62	0	0	312	312
1938	0	0	0	0	0	10	62	62	4	0	0	0	138	138
Maximum	0	0	0	0	42	60	168	124	112	62	20	0	362	362
Minimum	0	0	0	0	0	0	56	42	0	0	0	0	138	138
Mean	0	0	0	0	16	39	77	64	46	29	2	0	*271	*273

* Sum of Mean Months.

**Diversions By The Reno and Juchem Ditch.
1926 to 1938

From Clear Creek.
Values in Acre-Feet.

Headgate Location: S.19, T.3S., R.69W.

Source of Information:
Water Commissioner-District No.7.

Year	Jan.	Feb.	Mar.	Apr.	May	June	July	Aug.	Sept.	Oct.	Nov.	Dec.	Apr.-Oct.	Seasonal.
1926	0	0	0	10	218	444	536	368	90	38	0	0	1,704	1,704
1927	0	0	0	0	216	332	504	70	108	120	0	0	1,350	1,350
1928	0	0	0	0	252	248	702	358	124	60	0	0	1,744	1,744
1929	0	0	0	0	252	734	694	332	140	12	0	0	2,164	2,164
1930	0	0	0	8	192	568	470	184	156	28	0	0	1,606	1,606
1931	0	0	0	0	10	520	414	180	88	36	0	0	1,248	1,248
1932	0	0	0	0	306	542	702	344	32	0	0	0	1,926	1,926
1933	0	0	0	0	8	368	346	252	154	16	0	0	1,144	1,144
1934	0	0	0	0	220	428	222	58	32	32	40	0	992	1,032
1935	0	0	0	40	280	594	686	336	92	28	0	0	2,056	2,056
1936	0	0	0	56	550	760	1,030	440	494	0	0	0	3,330	3,330
1937	0	0	0	12	582	472	770	268	120	76	0	0	2,300	2,300
1938	0	0	0	0	374	624	720	574	0	0	0	0	2,292	2,292
Maximum	0	0	0	56	582	760	1,030	574	494	120	40	0	3,330	3,330
Minimum	0	0	0	0	8	248	222	58	0	0	0	0	992	1,032
Mean	0	0	0	10	266	510	600	290	125	34	3	0	*1,835	*1,838

* Sum of Mean Months.
**Includes some storage into Mayham Reservoir for the use of the Westminster Ditch.

**Direct Diversions From The Slough (North Branch of Clear Creek).
1926 to 1938

From Clear Creek.
Values in Acre-Feet.

Headgate Location: S -- T -- R --

Source of Information:
Water Commissioner-District No.7.

Year	Jan.	Feb.	Mar.	Apr.	May	June	July	Aug.	Sept.	Oct.	Nov.	Dec.	Apr-Oct.	Seasonal.
1926	0	0	0	338	1,364	1,890	1,166	1,174	786	528	0	0	7,246	7,246
1927	0	0	0	0	1,230	1,390	1,660	624	420	400	0	0	5,724	5,724
1928	0	0	0	0	824	946	1,576	1,192	542	480	0	0	5,560	5,560
1929	0	0	0	160	620	1,560	1,786	1,276	1,244	528	0	0	7,174	7,174
1930	0	0	0	108	1,212	1,500	1,368	914	670	276	0	0	6,048	6,048
1931	0	0	0	230	328	1,378	1,652	1,020	318	190	0	0	5,116	5,116
1932	0	0	0	0	1,176	1,388	1,338	880	368	316	20	0	5,466	5,486
1933	0	0	0	50	592	1,840	1,430	938	386	248	24	0	5,484	5,508
1934	0	0	0	66	970	1,102	756	678	498	132	36	0	4,202	4,238
1935	0	0	0	182	42	1,012	1,710	1,760	868	404	0	0	5,978	5,978
1936	0	0	0	424	1,528	1,668	1,872	1,430	1,120	290	0	0	8,332	8,332
1937	0	0	0	114	1,474	972	1,766	1,180	870	582	96	0	6,958	7,054
1938	0	0	0	342	824	1,470	1,708	1,252	350	338	6	0	6,284	6,290
Maximum	0	0	0	424	1,528	1,890	1,872	1,760	1,244	582	96	0	8,332	8,332
Minimum	0	0	0	0	42	946	756	624	318	132	0	0	4,202	4,238
Mean	0	0	0	155	937	1,394	1,522	1,101	649	362	14	0	*6,120	*6,134

* Sum of Mean Months.

**Aggregate Diversions of 19 small ditches diverting from the Slough in Sections 20, 17, 16, 15 and 14; Township, 3 South; Range 69 West.

Direct Diversions By The Lees and Baugh Ditch.
1926 to 1938

From Clear Creek.
Values in Acre-Feet.

Headgate Location: S.20, T.3S., R.69W.

Source of Information:
Water Commissioner-District No.7.

Year	Jan.	Feb.	Mar.	Apr.	May	June	July	Aug.	Sept.	Oct.	Nov.	Dec.	Apr.-Oct.	Seasonal.
1926	0	0	0	6	58	110	106	128	106	74	0	0	588	588
1927	0	0	0	0	70	64	108	40	112	68	0	0	462	462
1928	0	0	0	0	40	68	120	124	94	32	0	0	478	478
1929	0	0	0	0	46	90	124	108	74	60	0	0	502	502
1930	0	0	0	6	62	86	104	68	68	58	2	0	452	454
1931	0	0	0	0	58	108	124	124	96	64	0	0	574	574
1932	0	0	0	6	90	124	128	122	60	60	22	0	590	612
1933	0	0	0	6	44	120	106	110	92	84	30	0	562	592
1934	0	0	0	6	90	118	124	110	70	62	20	0	580	600
1935	0	0	0	38	32	60	58	62	52	62	2	0	364	366
1936	0	0	0	28	68	60	62	54	56	56	0	0	384	384
1937	0	0	0	0	82	48	116	102	60	62	12	0	470	482
1938	0	0	0	36	44	60	74	122	40	62	10	0	438	448
Maximum	0	0	0	38	90	124	128	128	112	84	30	0	590	612
Minimum	0	0	0	0	32	48	58	40	40	32	0	0	364	366
Mean	0	0	0	10	60	86	104	98	75	62	8	0	*495	*503

* Sum of Mean Months.

LEE'S ISLAND DITCH.

Headgate Location: S. 20, T. 3S., R. 69W.

SOUTH SIDE DITCH.

Headgate Location: S.21, T. 3S., R. 69W.

These two ditches divert water from Clear Creek for a short period each year, though no definite amounts are reported by the Water Commission. For this reason they are not included herein.

Direct Diversions By The Ouelette Ditch.
1926 to 1938

From Clear Creek.
Values in Acre-Feet.

Headgate Location: S.21, T.3S., R.69W.

Source of Information:
Water Commissioner-District No.7.

Year	Jan.	Feb.	Mar.	Apr.	May	June	July	Aug.	Sept.	Oct.	Nov.	Dec.	Apr.-Oct.	Seasonal.
1926	0	0	0	22	180	430	440	370	264	228	0	0	1,934	1,934
1927	0	0	0	0	146	150	150	82	224	124	0	0	876	876
1928	0	0	0	0	20	136	262	310	208	40	0	0	976	976
1929	0	0	0	0	112	230	306	272	172	88	0	0	1,180	1,180
1930	0	0	0	12	132	294	246	132	120	62	2	0	998	1,000
1931	0	0	0	0	62	216	276	242	200	82	48	0	1,078	1,126
1932	0	0	0	6	158	242	310	270	98	104	22	0	1,188	1,210
1933	0	0	0	14	62	202	216	212	198	148	38	0	1,052	1,090
1934	0	0	0	50	168	298	282	266	214	136	40	0	1,414	1,454
1935	0	0	72	150	102	208	220	196	156	100	2	0	1,132	1,206
1936	0	0	0	104	212	252	272	198	208	92	0	0	1,338	1,338
1937	0	0	0	0	138	102	230	220	130	124	24	0	944	968
1938	0	0	0	54	70	112	214	246	90	124	20	0	910	930
Maximum	0	0	72	150	212	430	440	370	264	228	48	0	1,934	1,934
Minimum	0	0	0	0	20	102	150	82	90	40	0	0	876	876
Mean	0	0	6	32	120	221	263	232	176	112	15	0	*1,156	*1,177

* Sum of Mean Months.

Direct Diversions By The Cort, Graves and Hughes Ditch.
1926 to 1938

From Clear Creek.
Values in Acre-Feet.

Headgate Location: S.14, T.3S., R.69W.

Source of Information
Water Commissioner-District No.7

Year	Jan.	Feb.	Mar.	Apr.	May	June	July	Aug.	Sept.	Oct.	Nov.	Dec.	Apt.-Oct.	Seasonal
1926	0	0	0	44	166	366	392	340	250	230	0	0	1,788	1,788
1927	0	0	0	0	114	118	176	96	216	124	0	0	844	844
1928	0	0	0	0	28	78	214	248	184	34	0	0	786	786
1929	0	0	0	0	80	148	124	112	102	60	0	0	626	626
1930	0	0	0	6	114	180	156	108	112	62	2	0	738	740
1931	0	0	0	0	60	174	248	242	216	90	48	0	1,030	1,078
1932	0	0	0	6	170	244	310	268	132	124	44	0	1,254	1,298
1933	0	0	0	12	100	226	238	218	198	158	38	0	1,150	1,188
1934	0	0	0	60	206	290	264	270	206	150	40	0	1,446	1,486
1935	0	0	0	162	130	164	218	220	176	108	12	0	1,178	1,190
1936	0	0	0	94	204	252	284	186	210	96	0	0	1,326	1,326
1937	0	0	0	104	154	140	232	220	130	124	28	0	1,104	1,132
1938	0	0	0	70	72	122	214	244	108	138	20	0	988	988
Maximum	0	0	0	162	206	366	392	340	250	230	48	0	1,788	1,788
Minimum	0	0	0	0	28	78	124	96	102	34	0	0	626	626
Mean	0	0	0	43	123	192	236	213	172	115	18	0	*1,094	*1,112

* Sum of Mean Months.

**Diversions From Ralston Creek
1926 to 1938

From Ralston Creek.
Values in Acre-Feet.

Headgate Locations: Ralston Creek.

Source of Information
Water Commissioner-District No.7

Year	Jan.	Feb.	Mar.	Apr.	May	June	July	Aug.	Sept.	Oct.	Nov.	Dec.	Apr.-Oct.	Seasonal
1926	0	0	0	2,410	3,180	1,120	600	464	214	186	0	0	8,174	8,174
1927	0	0	0	0	190	346	244	140	120	124	0	0	1,164	1,164
1928	0	0	0	0	138	174	292	310	172	34	0	0	1,120	1,120
1929	0	0	0	0	246	530	248	232	240	240	0	0	1,736	1,736
1930	0	0	0	60	524	544	620	500	260	118	2	0	2,626	2,628
1931	0	0	0	0	200	618	280	182	90	124	0	0	1,494	1,494
1932	0	0	0	74	342	428	210	120	60	62	22	0	1,296	1,318
1933	0	0	0	1,044	5,720	1,264	202	62	60	68	60	0	8,420	8,480
1934	0	0	0	30	388	670	168	124	96	62	20	0	1,538	1,558
1935	0	0	0	36	3,204	1,496	154	90	216	126	4	0	5,322	5,326
1936	0	0	0	136	1,086	466	136	332	70	114	0	0	2,340	2,340
1937	0	0	0	0	274	278	182	68	60	62	12	0	924	936
1938	0	0	0	646	4,654	1,086	254	60	592	216	30	0	7,508	7,538
Maximum	0	0	0	2,410	5,720	1,496	620	500	592	240	60	0	8,420	8,480
Minimum	0	0	0	0	138	174	136	60	60	34	0	0	924	936
Mean	0	0	0	341	1,550	694	276	206	173	118	12	0	*3,358	*3,370

* Sum of Mean Months.
**Aggregate diversions of 18 to 20 small ditches heading from Ralston Creek.

Direct Diversions By The Boyles Ditch.
1926 to 1938

From Clear Creek.
Values in Acre-Feet.

Headgate Location: S.7, T.3S., R.68W.

Source of Information:
Water Commissioner District No.7.

Year	Jan.	Feb.	Mar.	Apr.	May	June	July	Aug.	Sept.	Oct.	Nov.	Dec.	Apr. Oct.	Seasonal.
1926	0	0	0	14	48	60	62	60	60	62	0	0	356	366
1927	0	0	0	0	38	54	56	36	60	62	0	0	306	306
1928	0	0	0	0	48	54	64	62	60	30	0	0	318	318
1929	0	0	0	0	36	60	62	56	60	60	0	0	334	334
1930	0	0	0	6	62	60	62	58	60	58	2	0	366	368
1931	0	0	0	0	42	60	62	62	60	62	18	0	348	366
1932	0	0	0	12	62	60	62	50	44	62	22	0	352	374
1933	0	0	0	0	44	74	62	62	54	62	30	0	358	388
1934	0	0	24	60	100	114	124	98	60	62	20	0	618	662
1935	0	0	0	22	28	60	62	62	58	62	0	0	354	354
1936	0	0	0	28	62	60	62	62	56	40	0	0	370	370
1937	0	0	0	0	62	64	112	102	60	62	12	0	462	474
1938	0	0	0	36	50	74	72	122	38	62	10	0	454	464
Maximum	0	0	24	60	100	114	124	122	60	62	30	0	618	662
Minimum	0	0	0	0	28	54	56	36	38	30	0	0	306	306
Mean	0	0	2	14	52	66	71	69	56	57	9	0	*385	*396

* Sum of Mean Months.

Direct Diversions By The Kershaw Ditch.
1926 to 1938

From Clear Creek,
Values in Acre Feet.

Headgate Location: S.7, T.3S., R.68W.

Source of Information:
Water Commissioner-District No.7.

Year	Jan.	Feb.	Mar.	Apr.	May	June	July	Aug.	Sept.	Oct.	Nov.	Dec.	Apr - Oct.	Seasonal.
1926	0	0	0	36	112	176	198	152	120	232	0	0	1,026	1,026
1927	0	0	0	0	76	92	156	64	122	124	0	0	634	634
1928	0	0	0	0	48	78	310	310	200	30	0	0	976	976
1929	0	0	0	0	72	144	124	122	116	60	0	0	638	638
1930	0	0	0	10	116	180	156	108	104	62	2	0	736	738
1931	0	0	0	0	62	234	284	242	220	94	48	0	1,136	1,184
1932	0	0	0	12	148	246	310	268	130	124	44	0	1,238	1,282
1933	0	0	0	0	102	268	238	240	198	162	46	0	1,208	1,254
1934	0	0	0	30	248	348	346	292	208	166	40	0	1,638	1,678
1935	0	0	0	22	44	150	240	222	178	100	2	0	956	958
1936	0	0	0	94	200	286	302	198	202	94	0	0	1,376	1,376
1937	0	0	0	76	158	162	246	220	128	124	24	0	1,114	1,138
1938	0	0	0	76	82	132	224	244	16	0	0	0	774	774
Maximum	0	0	0	94	248	348	346	310	220	232	48	0	1,638	1,678
Minimum	0	0	0	0	44	78	124	64	16	0	0	0	634	634
Mean	0	0	0	27	113	192	241	206	149	106	16	0	*1,034	*1,050

* Sum of Mean Months.

**Direct Diversions By The Fisher Ditch.
1926 to 1938

From Clear Creek,
Values in Acre-Feet.

Headgate Location: S.8, T.3S., R.68W.

Source of Information:
Water Commissioner-District No.7.

Year	Jan.	Feb.	Mar.	Apr.	May	June	July	Aug.	Sept.	Oct.	Nov.	Dec.	Apr.-Oct.	Seasonal.
1926	0	0	0	340	1,100	1,790	1,620	1,228	760	540	0	0	7,378	7,378
1927	0	0	0	0	880	1,072	1,540	550	916	492	0	0	5,450	5,450
1928	0	0	0	540	950	1,120	1,910	1,440	862	240	0	0	7,062	7,062
1929	0	0	0	180	1,214	1,372	1,376	1,260	872	752	0	0	7,026	7,026
1930	0	0	0	84	988	1,504	1,488	1,120	1,128	728	16	0	7,040	7,056
1931	0	0	0	500	1,018	1,636	1,560	1,354	1,136	1,182	556	0	8,386	8,942
1932	0	0	0	592	1,514	1,760	1,906	1,664	768	672	80	0	8,876	8,956
1933	0	0	336	392	820	2,000	2,030	1,510	552	480	16	0	7,784	8,136
1934	0	0	114	840	1,480	1,790	1,648	1,338	566	408	120	0	8,070	8,304
1935	0	0	0	492	724	1,296	1,572	1,708	1,064	796	8	0	7,652	7,660
1936	0	0	0	540	1,480	1,468	1,936	1,086	1,540	362	0	0	8,412	8,412
1937	0	0	0	590	1,426	1,152	1,906	1,800	1,328	628	112	0	8,830	8,942
1938	0	0	0	408	958	1,220	1,464	1,346	744	910	0	0	7,050	7,050
Maximum	0	0	336	840	1,514	2,000	2,030	1,800	1,540	1,182	556	0	8,876	8,956
Minimum	0	0	0	0	724	1,072	1,376	550	552	240	0	0	5,450	5,450
Mean	0	0	35	423	1,119	1,475	1,689	1,339	941	630	70	0	*7,616	*7,721

* Sum of Mean Months.
**This ditch receives some additional water from Copeland Reservoir.

Direct Diversions By The Colorado Agricultural Ditch.
1926 to 1938

From Clear Creek.
Values in Acre-Feet.

Headgate Location: S.4, T.3S., R.68W.

Source of Information:
Water Commissioner-District No.7.

Year	Jan.	Feb.	Mar.	Apr.	May	June	July	Aug.	Sept.	Oct.	Nov.	Dec.	Apr.-Oct.	Seasonal.
1926	0	0	0	200	1,260	1,490	1,240	1,520	640	750	0	0	7,100	7,100
1927	0	0	0	0	860	1,322	1,920	940	300	550	0	0	5,892	5,892
1928	0	0	0	0	800	1,220	2,560	1,118	232	480	0	0	6,410	6,410
1929	0	0	0	180	1,192	2,100	2,308	1,968	1,364	824	0	0	9,936	9,936
1930	0	0	0	132	1,634	2,710	2,280	1,620	922	1,282	20	0	10,580	10,600
1931	0	0	0	20	1,120	2,090	1,708	1,218	62	72	108	0	6,290	6,398
1932	0	0	0	256	1,380	2,460	2,666	826	0	236	264	0	7,824	8,088
1933	0	0	280	54	1,494	2,578	2,246	1,134	708	232	274	0	8,446	9,000
1934	0	0	0	770	2,066	2,298	664	294	0	0	0	0	6,092	6,092
1935	0	0	0	12	808	1,300	2,032	1,880	888	558	0	0	7,478	7,478
1936	0	0	0	510	1,830	2,110	2,740	1,668	1,742	1,360	0	0	11,960	11,960
1937	0	0	0	0	1,910	1,810	2,074	742	468	694	210	0	7,698	7,908
1938	0	0	0	346	1,088	1,560	1,984	1,480	1,156	1,166	136	0	8,780	8,916
Maximum	0	0	280	770	2,066	2,710	2,740	1,968	1,742	1,360	274	0	11,960	11,960
Minimum	0	0	0	0	800	1,220	664	294	0	0	0	0	5,892	5,892
Mean	0	0	22	191	1,342	1,927	2,032	1,262	652	631	78	0	*8,037	*8,137

* Sum of Mean Months.

**Direct Diversions By The Clear Creek and Platte River Ditch.
1926 to 1938

From Clear Creek,
Values in Acre-Feet.

Headgate Location: S.4, T.3S., R.68W.

Source of Information:
Water Commissioner-District No.7.

Year	Jan.	Feb.	Mar.	Apr.	May	June	July	Aug.	Sept.	Oct.	Nov.	Dec.	Apr.-Oct.	Seasonal.
1926	0	0	0	200	1,360	2,376	2,090	1,750	890	1,380	0	0	10,046	10,046
1927	0	0	0	0	1,100	1,322	1,980	940	1,258	950	0	0	7,550	7,550
1928	0	0	0	492	980	1,220	2,570	1,668	798	432	0	0	8,160	8,160
1929	0	0	0	300	1,134	2,100	2,296	2,056	1,364	784	0	0	10,034	10,034
1930	0	0	0	118	1,522	2,690	2,324	1,620	1,204	954	20	0	10,432	10,452
1931	0	0	0	466	1,226	2,090	2,078	1,310	284	430	252	0	7,884	8,136
1932	0	0	0	380	1,380	2,460	2,666	1,324	152	454	0	0	8,816	8,816
1933	0	0	280	54	1,494	2,558	2,214	1,892	1,094	656	270	0	9,962	10,512
1934	0	0	90	940	2,118	2,748	1,418	1,110	432	232	80	0	8,998	9,168
1935	0	0	352	292	768	1,352	2,032	2,240	1,088	586	0	0	8,358	8,710
1936	0	0	0	550	1,840	2,116	2,740	1,662	1,746	850	0	0	11,504	11,504
1937	0	0	0	756	2,160	1,810	2,194	1,604	1,076	812	84	0	10,412	10,496
1938	0	0	0	346	1,214	1,690	2,028	2,042	1,300	1,114	92	0	9,734	9,826
Maximum	0	0	352	940	2,160	2,748	2,740	2,240	1,746	1,380	270	0	11,504	11,504
Minimum	0	0	0	0	768	1,220	1,418	940	152	232	0	0	7,550	7,550
Mean	0	0	56	376	1,407	2,041	2,202	1,632	976	741	61	0	*9,375	*9,492

* Sum of Mean Months.
**Uses the same headgate as Colorado Agricultural Ditch.

MONTHLY CANAL DIVERSION TABLES

South Platte River Basin

Boulder Creek and Coal Creek

WATER DISTRICT NO. 6.

Colorado.

1926- 1938

** Direct Diversions By The Town of Boulder Ditch.
1926 to 1938.

From North Boulder Creek.
Values in Acre-Feet.

Headgate Location: S.34, T.1N., R.73W.

Source of Information:
Water Commissioner- District No6

Year	Jan.	Feb.	Mar.	Apr.	May	June	July	Aug.	Sept.	Oct.	Nov.	Dec.	Apr.-Oct.	Seasonal
1926	0	0	0	0	274	360	372	318	180	186	8	0	1,690	1,698
1927	0	0	0	0	310	402	434	390	300	248	0	0	2,084	2,084
1928	0	0	0	0	372	420	434	434	336	248	72	0	2,244	2,316
1929	0	0	0	0	310	360	496	496	360	310	100	0	2,332	2,432
1930	0	0	0	360	372	480	496	496	402	372	120	0	2,978	3,098
1931	0	0	0	360	434	480	496	496	480	372	150	0	3,118	3,268
1932	0	0	0	420	496	300	448	0	0	0	0	0	1,664	1,664
1933	0	0	0	0	434	420	0	0	0	0	0	0	854	854
1934	0	0	0	0	266	0	0	0	0	0	0	0	266	266
1935	0	0	0	0	238	336	0	0	0	0	0	0	574	574
1936	0	0	0	56	294	322	0	0	0	0	0	0	672	672
1937	0	0	0	224	98	336	42	0	0	0	0	0	700	700
1938	0	0	0	0	434	420	84	0	0	0	0	0	938	938
Maximum	0	0	0	420	496	480	496	496	480	372	150	0	3,118	3,268
Minimum	0	0	0	0	98	0	0	0	0	0	0	0	266	266
Mean	0	0	0	109	333	357	254	202	158	134	35	0	*1,547	*1,582

* Sum of Mean Months.

** The point of diversion of this ditch was changed from Sec. 35, T. 1N., R. 71W. on Boulder Creek to the above location. All water is used by the City of Boulder and is carried by pipeline to a reservoir near the Hydro-electric Plant west of Boulder, from which point it is distributed to different parts of the City. 366 acre-feet of additional reservoir water were reported in 1926, presumably from Silver Lake.

** Diversions By The Silver Lake Ditch.
1926 to 1938.

From Boulder Creek.
Values in Acre-Feet.

Headgate Location. S. 26, T. 1N., R.71W.

Source of Information:
Water Commissioner- District No.6.

Year	Jan.	Feb.	Mar.	Apr.	May	June	July	Aug.	Sept.	Oct.	Nov.	Dec.	Apr.-Oct.	Seasonal
1926														
Direct	0	0	0	0	320	980	726	0	0	0	0	0	2,026	2,026
Reservoir	0	0	0	0	0	0	0	444	480	496	16	0	1,420	1,436
Total	0	0	0	0	320	980	726	444	480	496	16	0	3,446	3,462
1927														
Direct	0	0	0	0	328	330	100	140	0	150	0	0	1,048	1,048
Reservoir	0	0	0	0	30	36	0	108	324	40	0	0	538	538
Total	0	0	0	0	358	366	100	248	324	190	0	0	1,586	1,586
1928														
Direct	0	0	0	320	288	280	112	0	0	220	10	0	1,220	1,230
Reservoir	0	0	0	0	0	0	400	180	204	0	0	0	784	784
Total	0	0	0	320	288	280	512	180	204	220	10	0	2,004	2,014
1929														
Direct	0	0	0	0	370	378	98	0	0	310	90	0	1,156	1,246
Reservoir	0	0	0	0	0	0	336	246	210	0	0	0	792	792
Total	0	0	0	0	370	378	434	246	210	310	90	0	1,948	2,038
1930														
Direct	0	0	0	488	388	328	0	112	56	0	0	0	1,372	1,372
Reservoir	0	0	0	0	0	188	328	96	242	310	10	0	1,164	1,174
Total	0	0	0	488	388	516	328	208	298	310	10	0	2,536	2,546

** Diversions By The Silver Lake Ditch.
1926 to 1938.

(Continued.)

Year	Jan.	Feb.	Mar.	Apr.	May	June	July	Aug.	Sept.	Oct.	Nov.	Dec.	Apr.-Oct.	Seasonal.
1931														
Direct	0	0	0	144	436	356	0	0	0	0	0	0	936	936
Reservoir	0	0	0	0	0	140	310	266	224	80	0	0	1,020	1,020
Total	0	0	0	144	436	496	310	266	224	80	0	0	1,956	1,956
1932														
Direct	0	0	0	124	410	318	80	0	0	0	0	0	932	932
Reservoir	0	0	0	0	0	0	220	310	300	150	0	0	980	980
Total	0	0	0	124	410	318	300	310	300	150	0	0	1,912	1,912
1933														
Direct	0	0	0	8	126	388	50	0	130	230	40	0	932	972
Reservoir	0	0	0	0	0	0	304	336	80	0	0	0	720	720
Total	0	0	0	8	126	388	354	336	210	230	40	0	1,652	1,692
1934														
Direct	0	0	0	110	220	0	0	0	0	0	0	0	330	330
Reservoir	0	0	0	0	70	240	248	248	216	0	0	0	1,022	1,022
Total	0	0	0	110	290	240	248	248	216	0	0	0	1,352	1,352
1935														
Direct	0	0	40	50	0	558	0	0	0	0	0	0	608	648
Reservoir	0	0	0	0	0	0	370	300	208	0	0	0	878	878
Total	0	0	40	50	0	558	370	300	208	0	0	0	1,486	1,526

** Diversions By The Silver Lake Ditch.
1926 to 1938.

(Continued.)

Year	Jan.	Feb.	Mar.	Apr.	May	June	July	Aug.	Sept.	Oct.	Nov.	Dec.	Apr.-Oct.	Seasonal
1936														
Direct	0	0	0	180	66	160	0	32	0	0	0	0	438	438
Reservoir	0	0	0	0	0	40	310	240	280	0	0	0	870	870
Total	0	0	0	180	66	200	310	272	280	0	0	0	1,308	1,308
1937														
Direct	0	0	0	0	0	144	40	0	0	0	0	0	184	184
Reservoir	0	0	0	0	100	64	232	324	240	24	0	0	984	984
Total	0	0	0	0	100	208	272	324	240	24	0	0	1,168	1,168
1938														
Direct	0	0	0	0	280	480	128	0	150	130	0	0	1,168	1,168
Reservoir	0	0	0	0	0	0	362	340	0	0	0	0	702	702
Total	0	0	0	0	280	480	490	340	150	130	0	0	1,870	1,870
Maximum	0	0	40	488	436	980	726	444	480	496	90	0	3,446	3,462
Minimum	0	0	0	0	0	200	100	180	150	0	0	0	1,168	1,168
Mean	0	0	3	110	264	416	366	286	257	165	13	0	*1,864	*1,880

* Sum of Mean Months.

** Reservoir water received from Silver Lake, Mesa Park and Mesa reservoirs.

Direct Diversions By The Anderson Ditch.
1926 to 1938.

From Boulder Creek.
Values in Acre-Feet.

Headgate Location: S. 36, T. 1N., R. 71W.

Source of Information:
Water Commissioner- DistrictNo.6

Year	Jan.	Feb.	Mar.	Apr.	May	June	July	Aug.	Sept.	Oct.	Nov.	Dec.	Apr.-Oct.	Seasonal
1926	0	0	0	0	304	750	850	544	856	496	16	0	3,800	3,816
1927	0	0	0	0	570	724	686	800	600	496	0	0	3,876	3,876
1928	0	0	0	0	372	690	800	784	720	500	90	0	3,866	3,956
1929	0	0	0	0	512	922	1,040	660	846	930	220	0	4,910	5,130
1930	0	0	0	260	744	980	1,070	668	578	328	200	0	4,628	4,828
1931	0	0	0	156	666	450	1,052	780	168	166	30	0	3,438	3,468
1932	0	0	0	262	712	1,080	1,132	690	132	0	0	0	4,008	4,008
1933	0	0	0	0	70	682	762	442	244	358	50	0	2,558	2,608
1934	0	0	0	56	116	704	1,140	348	0	0	0	0	2,364	2,364
1935	0	0	0	24	18	360	834	914	294	0	0	0	2,444	2,444
1936	0	0	0	140	248	420	796	298	392	0	0	0	2,294	2,294
1937	0	0	0	238	466	184	708	798	654	88	0	0	3,136	3,136
1938	0	0	0	50	20	280	674	496	122	90	0	0	1,732	1,732
Maximum	0	0	0	262	744	1,080	1,140	914	856	930	220	0	4,910	5,130
Minimum	0	0	0	0	18	184	674	298	0	0	0	0	1,732	1,732
Mean	0	0	0	91	371	633	888	632	431	266	47	0	*3,312	*3,359

* Sum of Mean Months.

Direct Diversions By The Farmer's Ditch.
1926 to 1938.

From Boulder Creek.
Values in Acre-Feet.

Headgate Location: S. 26, T. 1N., R. 71W.

Source of Information:
Water Commissioner-District No.6

Year	Jan.	Feb.	Mar.	Apr.	May	June	July	Aug.	Sept.	Oct.	Nov.	Dec.	Apr.-Oct.	Seasonal
1926	0	0	0	0	542	2,970	2,714	822	602	372	48	0	8,022	8,070
1927	0	0	0	0	1,480	2,446	3,412	598	684	500	0	0	9,120	9,120
1928	0	0	0	132	310	910	2,946	1,010	220	408	12	0	5,936	5,948
1929	0	0	0	40	1,176	3,312	2,628	1,080	792	744	0	0	9,772	9,772
1930	0	0	0	460	888	3,750	3,044	1,296	390	372	120	0	10,200	10,320
1931	0	0	0	156	950	3,474	1,426	310	0	0	0	0	6,316	6,316
1932	0	0	0	508	2,434	3,780	3,780	898	0	0	0	0	11,400	11,400
1933	0	0	42	30	446	3,714	3,112	544	192	476	140	0	8,514	8,696
1934	0	0	0	66	1,670	3,018	20	0	0	0	0	0	4,774	4,774
1935	0	0	48	390	390	2,210	4,408	776	280	0	0	0	8,154	8,202
1936	0	0	0	0	1,354	3,404	3,664	1,340	646	0	0	0	10,408	10,408
1937	0	0	0	90	2,002	1,218	2,940	298	60	0	0	0	6,608	6,608
1938	0	0	0	0	150	3,422	4,278	1,452	146	10	0	0	9,458	9,458
Maximum	0	0	48	508	2,434	3,780	4,408	1,452	792	744	140	0	11,400	11,400
Minimum	0	0	0	0	150	910	20	0	0	0	0	0	4,774	4,774
Mean	0	0	7	121	1,061	2,894	2,952	802	309	222	25	0	*8,361	*8,393

* Sum of Mean Months.

** Diversions By The Boulder and White Rock Ditch.
1926 to 1938.

From Boulder Creek.
Values in Acre-Feet.

Headgate Location: S. 30, T. 1N., R. 70W

Source of Information:
Water Commissioner- District No. 6

Year	Jan.	Feb.	Mar.	Apr.	May	June	July	Aug.	Sept.	Oct.	Nov.	Dec.	Apr.-Oct.	Seasonal.
1926														
Direct	0	0	0	0	2,066	5,474	4,024	270	0	0	0	0	11,834	11,834
Reservoir	0	0	0	0	0	0	50	1,268	1,384	0	0	0	2,702	2,702
Total	0	0	0	0	2,066	5,474	4,074	1,538	1,384	0	0	0	14,536	14,536
1927														
Direct	0	0	0	0	1,408	3,526	1,342	1,354	0	310	0	0	7,940	7,940
Reservoir	0	0	0	0	760	700	2,460	1,380	36	0	0	0	5,336	5,336
Total	0	0	0	0	2,168	4,226	3,802	2,734	36	310	0	0	13,276	13,276
1928														
Direct	0	0	0	0	480	4,618	3,630	520	0	0	0	0	9,248	9,248
Reservoir	0	0	0	0	0	100	440	440	920	120	0	0	2,020	2,020
Total	0	0	0	0	480	4,718	4,070	960	920	120	0	0	11,268	11,268
1929														
Direct	0	0	0	0	1,488	4,628	1,700	1,278	0	0	0	0	9,094	9,094
Reservoir	0	0	0	0	0	550	1,460	720	1,400	380	0	0	4,510	4,510
Total	0	0	0	0	1,488	5,178	3,160	1,998	1,400	380	0	0	13,604	13,604
1930														
Direct	0	0	0	260	1,530	3,030	1,380	684	0	0	0	0	6,884	6,884
Reservoir	0	0	0	0	0	1,020	900	700	1,200	0	0	0	3,820	3,820
Total	0	0	0	260	1,530	4,050	2,280	1,384	1,200	0	0	0	10,704	10,704

** Diversions By The Boulder and White Rock Ditch.
1926 to 1938.

(Continued.)

Year	Jan.	Feb.	Mar.	Apr.	May	June	July	Aug.	Sept.	Oct.	Nov.	Dec.	Apr.-Oct.	Seasonal
1931														
Direct	0	0	0	0	1,550	2,682	240	0	0	0	0	0	4,472	4,472
Reservoir	0	0	0	0	0	820	1,290	710	210	0	0	0	3,030	3,030
Total	0	0	0	0	1,550	3,502	1,530	710	210	0	0	0	7,502	7,502
1932														
Direct	0	0	0	440	644	2,860	1,712	0	0	0	0	0	5,656	5,656
Reservoir	0	0	0	0	1,850	1,340	640	200	0	0	0	0	4,030	4,030
Total	0	0	0	440	2,494	4,200	2,352	200	00	0	0	0	9,686	9,686
1933														
Direct	0	0	0	144	210	5,662	934	0	0	0	0	0	6,950	6,950
Reservoir	0	0	0	0	0	80	1,470	426	24	0	0	0	2,000	2,000
Total	0	0	0	144	210	5,742	2,404	426	24	0	0	0	8,950	8,950
1934														
Direct	0	0	0	102	1,928	416	0	0	0	0	0	0	2,446	2,446
Reservoir	0	0	0	0	1,630	1,950	366	14	0	0	0	0	3,960	3,960
Total	0	0	0	102	3,558	2,366	366	14	0	0	0	0	6,406	6,406
1935														
Direct	0	0	0	0	0	4,410	1,438	0	522	0	0	0	6,370	6,370
Reservoir	0	0	0	0	0	200	1,670	1,128	70	0	0	0	3,068	3,068
Total	0	0	0	0	0	4,610	3,108	1,128	592	0	0	0	9,438	9,438

** Diversions By The Boulder and White Rock Ditch.
1926 to 1938.

(Continued.)

Year	Jan.	Feb.	Mar.	Apr.	May	June	July	Aug.	Sept.	Oct.	Nov.	Dec.	Apr.-Oct.	Seasonal
1936														
Direct	0	0	0	1,120	4,292	2,540	522	1,890	0	0	0	0	10,364	10,364
Reservoir	0	0	0	0	0	240	2,182	742	220	0	0	0	3,384	3,384
Total	0	0	0	1,120	4,292	2,780	2,704	2,632	220	0	0	0	13,748	13,748
1937														
Direct	0	0	0	0	1,440	2,848	370	0	0	0	0	0	4,658	4,658
Reservoir	0	0	0	0	2,010	102	2,168	744	1,318	0	0	0	6,342	6,342
Total	0	0	0	0	3,450	2,950	2,538	744	1,318	0	0	0	11,000	11,000
1938														
Direct	0	0	0	0	180	5,316	1,966	34	80	0	0	0	7,576	7,576
Reservoir	0	0	0	0	0	0	700	1,200	0	0	0	0	1,900	1,900
Total	0	0	0	0	180	5,316	2,666	1,234	80	0	0	0	9,476	9,476
Maximum	0	0	0	1,120	4,292	5,742	4,074	2,734	1,400	380	0	0	14,536	14,536
Minimum	0	0	0	0	0	2,366	366	0	0	0	0	0	6,406	6,406
Mean	0	0	0	159	1,805	4,239	2,696	1,208	568	62	0	0	*10,737	*10,737

* Sum of Mean Months.

** Reservoir water received from Panama #1 and Six Mile Reservoirs.

** Direct Diversions By The McCarty Ditch.
1926 to 1938.

From Boulder Creek.
Values in Acre-Feet.

Headgate Location. S. 30, T. 1N., R. 70W.

Source of Information:
Water Commissioner- District No.6.

Year	Jan.	Feb.	Mar.	Apr.	May	June	July	Aug.	Sept.	Oct.	Nov.	Dec.	Apr.-Oct.	Seasonal
1926	0	0	0	0	120	180	124	62	120	62	0	0	668	668
1927	0	0	0	0	168	120	124	62	60	40	0	0	574	574
1928	0	0	0	0	62	60	62	62	60	60	0	0	366	366
1929	0	0	0	0	62	120	186	124	60	124	20	0	676	696
1930	0	0	0	64	62	120	62	124	44	60	0	0	536	536
1931	0	0	0	42	62	60	62	62	2	0	0	0	290	290
1932	0	0	0	0	124	120	118	8	0	0	0	0	370	370
1933	0	0	0	0	24	60	62	46	36	0	0	0	228	228
1934	0	0	0	36	116	60	38	0	0	0	0	0	250	250
1935	0	0	28	0	0	84	62	62	12	0	0	0	220	248
1936	0	0	0	0	48	120	78	76	22	0	0	0	344	344
1937	0	0	0	0	154	70	124	134	120	0	0	0	602	602
1938	0	0	0	0	0	180	218	112	8	0	0	0	518	518
Maximum	0	0	28	64	168	180	218	134	120	124	20	0	676	696
Minimum	0	0	0	0	0	60	38	0	0	0	0	0	220	228
Mean	0	0	2	11	77	104	102	72	42	27	2	0	*435	*439

* Sum of Mean Months.

** Diverts through Boulder and White Rock Headgate.

** Direct Diversions By The Dry Creek Ditch (Claim of Berkley & Smith, called G.Berkley Estate.)
1926 to 1938.

From Boulder Creek.
Values in Acre-Feet.

Headgate Location: S. 30, T. 1N., R. 70W.

Source of Information:
Water Commissioner- District No.6.

Year	Jan.	Feb.	Mar.	Apr.	May	June	July	Aug.	Sept.	Oct.	Nov.	Dec.	Apr.-Oct.	Seasonal
1926	0	0	0	0	44	60	62	62	60	2	0	0	290	290
1927	0	0	0	0	62	60	62	44	30	18	0	0	276	276
1928	0	0	0	0	62	60	62	62	60	62	2	0	368	370
1929	0	0	0	0	62	60	62	62	60	62	18	0	368	386
1930	0	0	0	22	62	60	62	62	38	62	0	0	368	368
1931	0	0	0	0	32	60	62	62	0	0	0	0	216	216
1932	0	0	0	12	62	60	118	18	0	0	0	0	270	270
1933	0	0	0	0	0	60	44	46	34	0	0	0	184	184
1934	0	0	0	2	34	52	38	0	0	0	0	0	126	126
1935	0	0	0	0	0	36	62	62	24	0	0	0	184	184
1936	0	0	0	0	10	24	46	24	0	0	0	0	104	104
1937	0	0	0	0	50	14	52	44	30	0	0	0	190	190
1938	0	0	0	0	0	38	48	20	0	0	0	0	106	106
Maximum	0	0	0	22	62	60	118	62	60	62	18	0	368	386
Minimum	0	0	0	0	0	14	38	0	0	0	0	0	104	104
Mean	0	0	0	3	37	50	60	44	26	16	2	0	*236	*238

* Sum of Mean Months.

** Diverts through Boulder and White Rock Headgate.

** Direct Diversions By The Harden Ditch.
1926 to 1938.

From Boulder Creek.
Values in Acre-Feet.

Headgate Location: S. 30, T. 1N., R. 70W.

Source of Information:
Water Commissioner- District No.6.

Year	Jan.	Feb.	Mar.	Apr.	May	June	July	Aug.	Sept.	Oct.	Nov.	Dec.	Apr.-Oct.	Seasonal
1926	0	0	0	0	124	180	248	124	138	102	20	0	916	936
1927	0	0	0	0	186	148	262	124	158	118	0	0	996	996
1928	0	0	0	120	186	120	248	124	180	124	4	0	1,102	1,106
1929	0	0	0	0	186	120	186	184	120	186	36	0	982	1,018
1930	0	0	0	126	62	172	144	188	124	58	0	0	874	874
1931	0	0	0	126	88	180	124	142	12	0	0	0	672	672
1932	0	0	0	66	124	180	118	8	0	0	0	0	496	496
1933	0	0	0	0	18	120	98	92	138	22	0	0	488	488
1934	0	0	0	28	186	154	76	0	0	0	0	0	444	444
1935	0	0	36	0	56	126	154	124	34	0	0	0	494	530
1936	0	0	0	24	146	212	148	132	76	0	0	0	738	738
1937	0	0	0	0	162	28	120	162	90	0	0	0	562	562
1938	0	0	0	0	28	180	248	124	12	0	0	0	592	592
Maximum	0	0	36	126	186	212	262	188	180	186	36	0	1,102	1,106
Minimum	0	0	0	0	18	28	76	0	0	0	0	0	444	444
Mean	0	0	3	38	119	148	167	118	83	47	5	0	*720	*728

* Sum of Mean Months.

** Diverts through Boulder and White Rock Headgate.

** Direct Diversions By The Wellman, Nichols and Hahn Ditch.
1926 to 1938.

From Boulder Creek.
Values in Acre-Feet.

Headgate Location: S. 30, T. 1N., R. 70W.

Source of Information:
Water Commissioner- District No.6.

Year	Jan.	Feb.	Mar.	Apr.	May	June	July	Aug.	Sept.	Oct.	Nov.	Dec.	Apr.-Oct.	Seasonal
1926	No Record.													
1927	No Record.													
1928	No Record.													
1929	No Record.													
1930	0	0	0	0	128	138	128	102	66	20	0	0	582	582
1931	0	0	0	24	44	60	62	106	84	0	0	0	380	380
1932	0	0	0	0	62	60	62	10	0	0	0	0	194	194
1933	0	0	0	0	0	108	62	18	10	0	0	0	198	198
1934	0	0	0	4	124	52	0	0	0	0	0	0	180	180
1935	0	0	0	0	0	84	62	96	12	0	0	0	254	254
1936	0	0	0	0	56	36	108	46	24	0	0	0	270	270
1937	0	0	0	0	88	34	96	62	56	0	0	0	336	336
1938	0	0	0	0	0	92	90	56	0	0	0	0	238	238
Maximum	0	0	0	24	128	138	128	102	84	20	0	0	582	582
Minimum	0	0	0	0	0	34	0	0	0	0	0	0	180	180
Mean	0	0	0	3	56	74	74	55	28	2	0	0	*292	*292

* Sum of Mean Months.

** Diverts through Boulder and White Rock Headgate. No Record 1926 - 1929. Maxima, Minima and Means computed from nine years of record.

** Direct Diversions By The Dry Creek Ditch. (Claim of David H. Nichols.)
1926 to 1938.

From Boulder Creek.
Values in Acre-Feet.

Headgate Location: S. 30, T. 1N., R. 70W.

Source of Information:
Water Commissioner- District No.6.

Year	Jan.	Feb.	Mar.	Apr.	May	June	July	Aug.	Sept.	Oct.	Nov.	Dec.	Apr.-Oct.	Seasonal
1926	0	0	0	0	132	120	176	62	78	0	0	0	568	568
1927	0	0	0	0	124	60	62	62	60	62	0	0	430	430
1928	0	0	0	0	62	120	62	62	60	62	0	0	428	428
1929	0	0	0	0	44	60	62	62	60	18	0	0	306	306
1930	0	0	0	64	62	60	62	62	36	62	8	0	408	416
1931	0	0	0	0	44	60	62	62	14	0	0	0	242	242
1932	0	0	0	28	62	120	70	8	0	0	0	0	288	288
1933	0	0	0	0	0	180	114	46	44	0	0	0	384	384
1934	0	0	0	32	124	120	76	0	0	0	0	0	352	352
1935	0	0	0	0	0	84	86	110	60	0	0	0	340	340
1936	0	0	0	0	44	20	62	44	28	0	0	0	198	198
1937	0	0	0	0	44	16	52	90	30	0	0	0	232	232
1938	0	0	0	0	0	54	24	16	0	0	0	0	94	94
Maximum	0	0	0	64	132	180	176	110	78	62	8	0	568	568
Minimum	0	0	0	0	0	16	24	0	0	0	0	0	94	94
Mean	0	0	0	10	57	83	75	53	36	16	1	0	*330	*331

* Sum of Mean Months.

** Diverts through Boulder and White Rock Headgate.

** Direct Diversions By The Boulder and Lefthand Ditch.
1926 to 1938.

From Boulder Creek.
Values in Acre-Feet.

Headgate Location: S. 30, T. 1N., R. 70W.

Source of Information:
Water Commissioner- District No.6.

Year	Jan.	Feb.	Mar.	Apr.	May	June	July	Aug.	Sept.	Oct.	Nov.	Dec.	Apr.-Oct.	Seasonal
1926	0	0	0	0	208	1,330	688	186	84	186	6	0	2,682	2,688
1927	0	0	0	0	554	694	408	370	160	150	0	0	2,336	2,336
1928	0	0	0	0	234	850	896	192	120	4	0	0	2,296	2,296
1929	0	0	0	0	486	1,068	434	242	180	186	6	0	2,596	2,602
1930	0	0	0	36	346	758	692	332	196	142	58	0	2,502	2,560
1931	0	0	0	0	494	870	124	0	6	0	0	0	1,494	1,494
1932	0	0	0	64	386	894	394	186	54	0	0	0	1,978	1,978
1933	0	0	0	0	46	1,562	366	138	138	20	0	0	2,270	2,270
1934	0	0	0	0	480	298	114	0	0	0	0	0	892	892
1935	0	0	0	0	0	1,368	544	186	270	0	0	0	2,368	2,368
1936	0	0	0	0	842	1,054	286	398	130	0	0	0	2,710	2,710
1937	0	0	0	0	262	498	186	186	90	0	0	0	1,222	1,222
1938	0	0	0	0	20	1,128	184	0	4	0	0	0	1,336	1,336
Maximum	0	0	0	64	842	1,562	896	398	270	186	58	0	2,710	2,710
Minimum	0	0	0	0	0	298	114	0	0	0	0	0	892	892
Mean	0	0	0	8	335	952	409	186	110	53	5	0	*2,053	*2,058

* Sum of Mean Months.

** Diverts through Boulder and White Rock Headgate. This Ditch occasionally gets additional small amounts of reservoir water.

** Direct Diversions By The North Boulder Farmer's Ditch.
1926 to 1938.

From Boulder Creek.
Values in Acre-Feet.

Headgate Location: S. 30, T. 1N., R. 70W.

Source of Information.
Water Commissioner- District No.6.

Year	Jan.	Feb.	Mar.	Apr.	May	June	July	Aug.	Sept.	Oct.	Nov.	Dec.	Apr.-Oct.	Seasonal
1926	0	0	0	0	350	1,450	1,050	460	420	168	6	0	3,898	3,904
1927	0	0	0	0	688	1,164	1,540	620	300	108	0	0	4,420	4,420
1928	0	0	0	0	248	710	1,240	614	488	224	0	0	3,524	3,524
1929	0	0	0	0	510	1,372	720	586	560	310	80	0	4,058	4,138
1930	0	0	0	60	1,108	1,378	1,174	582	352	240	6	0	4,894	4,900
1931	0	0	0	0	330	1,384	780	392	0	90	0	0	2,976	2,976
1932	0	0	0	96	978	1,528	832	634	128	0	0	0	4,196	4,196
1933	0	0	0	0	264	1,302	1,242	578	430	160	0	0	3,976	3,976
1934	0	0	0	0	360	1,040	350	0	0	0	0	0	1,750	1,750
1935	0	0	0	0	0	994	1,482	680	316	0	0	0	3,472	3,472
1936	0	0	0	20	702	940	912	402	246	0	0	0	3,222	3,222
1937	0	0	0	0	858	420	1,002	590	300	0	0	0	3,170	3,170
1938	0	0	0	34	80	1,542	1,172	638	164	110	0	0	3,740	3,740
Maximum	0	0	0	96	1,108	1,542	1,540	680	560	310	80	0	4,894	4,900
Minimum	0	0	0	0	0	420	350	0	0	0	0	0	1,750	1,750
Mean	0	0	0	16	498	1,171	1,038	521	285	108	7	0	*3,637	*3,644

* Sum of Mean Months.

** Diverts through Boulder and White Rock Headgate.

** Direct Diversions By The Smith and Goss Ditch.
1926 to 1938.

From Boulder Creek.
Values in Acre-Feet.

Headgate Location: S. 30, T. 1N., R. 70W.

Source of Information:
Water Commissioner- District No.6.

Year	Jan.	Feb.	Mar.	Apr.	May	June	July	Aug.	Sept.	Oct.	Nov.	Dec.	Apr.-Oct.	Seasonal
1926	0	0	0	0	180	180	172	200	180	124	54	0	1,036	1,090
1927	0	0	0	0	174	142	274	124	180	100	0	0	994	994
1928	0	0	0	0	0	180	248	186	180	124	4	0	918	922
1929	0	0	0	0	176	180	124	186	120	186	60	0	972	1,032
1930	0	0	0	0	186	180	248	162	162	124	4	0	1,062	1,066
1931	0	0	0	114	102	120	186	150	116	122	40	0	910	950
1932	0	0	0	54	124	154	186	114	52	0	0	0	684	684
1933	0	0	0	0	78	180	124	108	68	60	0	0	618	618
1934	0	0	0	0	256	280	200	152	8	0	0	0	896	896
1935	0	0	0	0	0	158	310	322	220	28	0	0	1,038	1,038
1936	0	0	0	18	212	136	248	118	144	0	0	0	876	876
1937	0	0	0	0	152	68	156	204	240	0	0	0	820	820
1938	0	0	0	0	20	300	364	128	152	100	0	0	1,064	1,064
Maximum	0	0	0	114	256	300	364	322	240	186	60	0	1,064	1,090
Minimum	0	0	0	0	0	68	124	108	8	0	0	0	618	618
Mean	0	0	0	14	128	174	218	166	140	74	12	0	* 914	* 926

* Sum of Mean Months.

** Diverts through Boulder and White Rock Headgate.

Direct Diversions By The Wellman Ditch.
1926 to 1938.

From Boulder Creek.
Values in Acre-Feet.

Headgate Location: S. 32, T. 1N., R. 70W.

Source of Information:
Water Commissioner- District No.6.

Year	Jan.	Feb.	Mar.	Apr.	May	June	July	Aug.	Sept.	Oct.	Nov.	Dec.	Apr.-Oct.	Seasonal
1926	0	0	0	0	140	448	168	0	0	0	0	0	756	756
1927	0	0	0	0	112	184	0	0	0	0	0	0	296	296
1928	0	0	0	0	0	300	106	0	0	0	0	0	406	406
1929	0	0	0	0	80	30	10	0	0	0	0	0	120	120
1930	0	0	0	0	0	88	80	0	0	0	0	0	168	168
1931	0	0	0	0	120	200	0	0	0	0	0	0	320	320
1932	0	0	0	0	0	162	54	0	0	0	0	0	216	216
1933	0	0	0	0	0	202	18	0	0	0	0	0	220	220
1934	0	0	0	0	30	0	0	0	0	0	0	0	30	30
1935	0	0	0	0	0	110	0	0	0	0	0	0	110	110
1936	0	0	0	0	38	114	0	0	0	0	0	0	152	152
1937	0	0	0	0	0	0	0	0	0	0	0	0	0	0
1938	0	0	0	0	0	42	80	0	0	0	0	0	122	122
Maximum	0	0	0	0	140	448	168	0	0	0	0	0	756	756
Minimum	0	0	0	0	0	0	0	0	0	0	0	0	0	0
Mean	0	0	0	0	40	145	40	0	0	0	0	0	*225	*225

* Sum of Mean Months.

** Diversions By The Butte Mill Ditch.
1926 to 1938.

From Boulder Creek.
Values in Acre-Feet.

Headgate Location: S. 27, T. 1N., R. 70W.

Source of Information:
Water Commissioner- District No.6.

Year	Jan.	Feb.	Mar.	Apr.	May	June	July	Aug.	Sept.	Oct.	Nov.	Dec.	Apr.-Oct.	Seasonal
1926														
Direct	0	0	0	0	354	612	766	292	36	168	4	0	2,228	2,232
Reservoir	0	0	0	0	0	0	0	8	18	0	0	0	26	26
Total	0	0	0	0	354	612	766	300	54	168	4	0	2,254	2,258
1927														
Direct	0	0	0	10	516	630	630	638	30	0	0	0	2,454	2,454
Reservoir	0	0	0	0	0	0	0	0	30	0	0	0	30	30
Total	0	0	0	10	516	630	630	638	60	0	0	0	2,484	2,484
1928														
Direct	0	0	0	60	372	600	784	220	12	0	0	0	2,048	2,048
Reservoir	0	0	0	0	0	0	0	0	0	0	0	0	0	0
Total	0	0	0	60	372	600	784	220	12	0	0	0	2,048	2,048
1929														
Direct	0	0	0	0	186	688	620	300	0	320	0	0	2,114	2,114
Reservoir	0	0	0	0	0	0	0	0	0	0	0	0	0	0
Total	0	0	0	0	186	688	620	300	0	320	0	0	2,114	2,114
1930														
Direct	0	0	0	300	270	960	372	336	136	264	0	0	2,638	2,638
Reservoir	0	0	0	0	0	0	0	0	0	0	0	0	0	0
Total	0	0	0	300	270	960	372	336	136	264	0	0	2,638	2,638

** Diversions By The Butte Mill Ditch.
1926 to 1938.

(Continued.)

Year	Jan.	Feb.	Mar.	Apr.	May	June	July	Aug.	Sept.	Oct.	Nov.	Dec.	Apr.-Oct.	Seasonal
1931														
Direct	0	0	0	0	296	702	188	32	0	0	0	0	1,218	1,218
Reservoir	0	0	0	0	0	0	18	42	100	30	0	0	190	190
Total	0	0	0	0	296	702	206	74	100	30	0	0	1,408	1,408
1932														
Direct	0	0	0	242	296	440	312	34	0	0	0	0	1,324	1,324
Reservoir	0	0	0	0	0	0	0	0	0	0	0	0	0	0
Total	0	0	0	242	296	440	312	34	0	0	0	0	1,324	1,324
1933														
Direct	0	0	0	0	0	530	330	76	74	0	0	0	1,010	1,010
Reservoir	0	0	0	0	0	0	0	0	0	0	0	0	0	0
Total	0	0	0	0	0	530	330	76	74	0	0	0	1,010	1,010
1934														
Direct	0	0	0	0	294	316	0	0	0	0	0	0	610	610
Reservoir	0	0	0	0	0	0	32	30	24	0	0	0	86	86
Total	0	0	0	0	294	316	32	30	24	0	0	0	696	696
1935														
Direct	0	0	0	0	68	312	410	50	0	0	0	0	840	840
Reservoir	0	0	0	0	0	0	0	18	0	0	0	0	18	18
Total	0	0	0	0	68	312	410	68	0	0	0	0	858	858

** Diversions By The Butte Mill Ditch.
1926 to 1938.

(Continued.)

Year	Jan.	Feb.	Mar.	Apr.	May	June	July	Aug.	Sept.	Oct.	Nov.	Dec.	Apr.-Oct.	Seasonal
1936														
Direct	0	0	0	0	184	306	234	108	0	0	0	0	832	832
Reservoir	0	0	0	0	0	0	0	4	12	0	0	0	16	16
Total	0	0	0	0	184	306	234	112	12	0	0	0	848	848
1937														
Direct	0	0	0	0	260	170	196	12	0	0	0	0	638	638
Reservoir	0	0	0	0	0	0	0	0	0	0	0	0	0	0
Total	0	0	0	0	260	170	196	12	0	0	0	0	638	638
1938														
Direct	0	0	0	0	0	466	262	80	0	0	0	0	808	808
Reservoir	0	0	0	0	0	0	0	0	0	0	0	0	0	0
Total	0	0	0	0	0	466	262	80	0	0	0	0	808	808
Maximum	0	0	0	300	516	960	784	638	136	320	4	0	2,638	2,638
Minimum	0	0	0	0	0	170	32	12	0	0	0	0	638	638
Mean	0	0	0	47	238	518	396	175	36	60	0+	0	*1,470	*1,470

* Sum of Mean Months.

** Reservoir water received from Baseline Reservoir.

Direct Diversions By The Green Ditch.
1926 to 1938.

From Boulder Creek.
Values in Acre-Feet.

Headgate Location: S. 22, T. 1N., R. 70W.

Source of Information: Water Commissioner- District No.6.

Year	Jan.	Feb.	Mar.	Apr.	May	June	July	Aug.	Sept.	Oct.	Nov.	Dec.	Apr.-Oct.	Seasonal
1926	0	0	0	0	0	300	392	174	56	0	0	0	922	922
1927	0	0	0	0	0	300	220	120	190	90	0	0	920	920
1928	0	0	0	0	0	130	248	114	120	4	0	0	616	616
1929	0	0	0	0	0	258	284	262	202	160	0	0	1,166	1,166
1930	0	0	0	0	0	240	198	90	152	0	0	0	680	680
1931	0	0	0	0	0	412	468	80	0	0	0	0	960	960
1932	0	0	0	0	160	560	350	110	0	0	0	0	1,180	1,180
1933	0	0	0	0	0	344	3324	84	66	0	0	0	818	818
1934	0	0	0	0	104	232	46	0	0	0	0	0	382	382
1935	0	0	0	18	0	282	222	60	70	0	0	0	652	652
1936	0	0	0	0	18	166	338	116	162	0	0	0	800	800
1937	0	0	0	0	110	116	156	30	32	0	0	0	444	444
1938	0	0	0	0	0	266	230	162	12	0	0	0	670	670
Maximum	0	0	0	18	160	560	468	262	202	160	0	0	1,180	1,180
Minimum	0	0	0	0	0	116	46	0	0	0	0	0	382	382
Mean	0	0	0	1+	30	277	267	108	82	20	0	0	*785	*785

* Sum of Mean Months.

** Diversions By The Legget (or Charity) Ditch.
1926 to 1938.

From Boulder Creek.
Values in Acre-Feet.

Headgate Location: S. 18, T. 1N., R. 69W.

Source of Information:
Water Commissioner- District No.6.

Year	Jan.	Feb.	Mar.	Apr.	May	June	July	Aug.	Sept.	Oct.	Nov.	Dec.	Apr.-Oct.	Seasonal
1926														
Direct	0	0	0	0	420	2,264	1,292	398	8	232	0	0	4,614	4,614
Reservoir	0	0	0	0	0	0	0	448	516	0	0	0	964	964
Total	0	0	0	0	420	2,264	1,292	846	524	232	0	0	5,578	5,578
1927														
Direct	0	0	0	0	1,210	1,262	1,754	750	10	230	0	0	5,216	5,216
Reservoir	0	0	0	0	150	244	0	148	510	0	0	0	1,052	1,052
Total	0	0	0	0	1,360	1,506	1,754	898	520	230	0	0	6,268	6,268
1928														
Direct	0	0	0	0	180	2,620	1,880	480	0	0	0	0	5,160	5,160
Reservoir	0	0	0	0	0	0	288	854	652	0	0	0	1,794	1,794
Total	0	0	0	0	180	2,620	2,168	1,334	652	0	0	0	6,954	6,954
1929														
Direct	0	0	0	0	502	2,280	1,956	834	570	930	30	0	7,072	7,102
Reservoir	0	0	0	0	6	230	270	734	550	0	0	0	1,890	1,890
Total	0	0	0	0	508	2,510	2,226	1,568	1,120	930	30	0	8,962	8,992
1930														
Direct	0	0	0	90	1,372	1,578	1,122	546	200	0	0	0	4,908	4,908
Reservoir	0	0	0	0	0	222	388	44	860	12	0	0	1,526	1,526
Total	0	0	0	90	1,372	1,800	1,510	590	1,060	12	0	0	6,434	6,434

** Diversions By The Legget (or Charity) Ditch.
1926 to 1938.

(Continued.)

Year	Jan.	Feb.	Mar.	Apr.	May	June	July	Aug.	Sept.	Oct.	Nov.	Dec.	Apr.-Oct.	Seasonal
1931														
Direct	0	0	0	370	692	2,342	372	24	0	0	0	0	3,800	3,800
Reservoir	0	0	0	0	0	56	690	624	110	0	0	0	1,480	1,480
Total	0	0	0	370	692	2,398	1,062	648	110	0	0	0	5,280	5,280
1932														
Direct	0	0	0	504	1,538	1,820	1,428	134	0	0	0	0	5,424	5,424
Reservoir	0	0	0	0	60	84	324	776	228	0	0	0	1,472	1,472
Total	0	0	0	504	1,598	1,904	1,852	910	228	0	0	0	6,896	6,896
1933														
Direct	0	0	0	0	0	3,096	1,222	232	484	78	0	0	5,112	5,112
Reservoir	0	0	0	0	0	78	362	398	0	0	0	0	838	838
Total	0	0	0	0	0	3,174	1,584	630	484	78	0	0	5,950	5,950
1934														
Direct	0	0	0	0	1,308	1,118	0	0	0	0	0	0	2,426	2,426
Reservoir	0	0	0	0	182	404	602	380	0	0	0	0	1,568	1,568
Total	0	0	0	0	1,490	1,522	602	380	0	0	0	0	3,994	3,994
1935														
Direct	0	0	0	0	110	2,116	1,546	0	26	0	0	0	3,798	3,798
Reservoir	0	0	0	0	0	0	362	784	344	0	0	0	1,490	1,490
Total	0	0	0	0	110	2,116	1,908	784	370	0	0	0	5,288	5,288

** Diversions By The Legget (or Charity) Ditch.
1926 to 1938.

(Continued.)

Year	Jan.	Feb.	Mar.	Apr.	May	June	July	Aug.	Sept.	Oct.	Nov.	Dec.	Apr.-Oct.	Seasonal
1936														
Direct	0	0	0	0	1,514	1,870	1,046	1,222	0	0	0	0	5,652	5,652
Reservoir	0	0	0	0	58	14	564	462	604	0	0	0	1,702	1,702
Total	0	0	0	0	1,572	1,884	1,610	1,684	604	0	0	0	7,354	7,354
1937														
Direct	0	0	0	0	1,274	1,104	838	0	0	0	0	0	3,216	3,216
Reservoir	0	0	0	0	180	10	430	846	282	0	0	0	1,748	1,748
Total	0	0	0	0	1,454	1,114	1,268	846	282	0	0	0	4,964	4,964
1938														
Direct	0	0	0	0	0	2,306	2,080	262	62	0	0	0	4,710	4,710
Reservoir	0	0	0	0	0	70	70	848	0	0	0	0	988	988
Total	0	0	0	0	0	2,376	2,150	1,110	62	0	0	0	5,698	5,698
Maximum	0	0	0	504	1,598	3,174	2,226	1,684	1,120	930	30	0	8,962	8,992
Minimum	0	0	0	0	0	1,114	602	380	0	0	0	0	3,994	3,994
Mean	0	0	0	74	827	2,091	1,614	941	463	114	2	0	*6,124	*6,126

* Sum of Mean Months.

** Reservoir water received from Hillcrest and Legget Reservoirs.

** Diversions By The Lower Boulder Ditch.
1926 to 1938.

From Boulder Creek.
Values in Acre-Feet.

Headgate Location: S. 16, T. 1N., R. 69W.

Source of Information:
Water Commissioner- District No.6.

Year	Jan.	Feb.	Mar.	Apr.	May	June	July	Aug.	Sept.	Oct.	Nov.	Dec.	Apr.-Oct.	Seasonal
1926														
Direct	0	0	0	0	1,850	4,402	3,432	2,266	1,410	930	270	0	14,290	14,560
Reservoir	0	0	0	0	0	0	0	956	532	0	0	0	1,488	1,488
Total	0	0	0	0	1,850	4,402	3,432	3,222	1,942	930	270	0	15,778	16,048
1927														
Direct	0	0	0	0	2,122	3,714	2,796	1,012	1,520	190	0	0	11,354	11,354
Reservoir	0	0	0	0	0	60	0	120	1,088	0	0	0	1,268	1,268
Total	0	0	0	0	2,122	3,774	2,796	1,132	2,608	190	0	0	12,622	12,622
1928														
Direct	0	0	0	0	1,550	5,828	4,304	1,810	1,510	1,550	290	0	16,552	16,842
Reservoir	0	0	0	0	0	0	0	330	990	48	0	0	1,368	1,368
Total	0	0	0	0	1,550	5,828	4,304	2,140	2,500	1,598	290	0	17,920	18,210
1929														
Direct	0	0	0	0	1,168	4,940	3,780	2,438	1,236	930	0	0	14,492	14,492
Reservoir	0	0	0	0	0	0	0	480	110	0	0	0	590	590
Total	0	0	0	0	1,168	4,940	3,780	2,918	1,346	930	0	0	15,082	15,082
1930														
Direct	0	0	0	740	1,574	4,492	2,658	2,434	1,548	306	0	0	13,752	13,752
Reservoir	0	0	0	0	0	102	436	0	636	100	0	0	1,274	1,274
Total	0	0	0	740	1,574	4,594	3,094	2,434	2,184	406	0	0	15,026	15,026

** Diversions By The Lower Boulder Ditch.
1926 to 1938.

(Continued.)

Year	Jan.	Feb.	Mar.	Apr.	May	June	July	Aug.	Sept.	Oct.	Nov.	Dec.	Apr.-Oct.	Seasonal
1931														
Direct	0	0	0	90	2,026	4,396	2,226	1,438	1,148	620	100	0	11,944	12,044
Reservoir	0	0	0	0	0	0	846	816	376	0	0	0	2,038	2,038
Total	0	0	0	90	2,026	4,396	3,072	2,254	1,524	620	100	0	13,982	14,082
1932														
Direct	0	0	0	280	2,912	4,334	3,378	1,704	1,332	930	150	0	14,870	15,020
Reservoir	0	0	0	0	0	0	0	126	0	0	0	0	126	126
Total	0	0	0	280	2,912	4,334	3,378	1,830	1,332	930	150	0	14,996	15,146
1933														
Direct	0	0	0	0	98	5,662	3,024	1,550	1,852	510	0	0	12,696	12,696
Reservoir	0	0	0	0	0	0	136	1,070	284	0	0	0	1,490	1,490
Total	0	0	0	0	98	5,662	3,160	2,620	2,136	510	0	0	14,186	14,186
1934														
Direct	0	0	0	0	3,722	2,578	1,550	1,550	1,048	654	0	0	11,102	11,102
Reservoir	0	0	0	0	120	80	782	782	0	0	0	0	1,764	1,764
Total	0	0	0	0	3,842	2,658	2,332	2,332	1,048	654	0	0	12,866	12,866
1935														
Direct	0	0	0	1,202	1,050	3,344	4,162	1,550	1,340	0	0	0	12,648	12,648
Reservoir	0	0	0	0	0	0	216	1,152	332	0	0	0	1,700	1,700
Total	0	0	0	1,202	1,050	3,344	4,378	2,702	1,672	0	0	0	14,348	14,348

** Diversions By The Lower Boulder Ditch.
1926 to 1938.

(Continued.)

Year	Jan.	Feb.	Mar.	Apr.	May	June	July	Aug.	Sept.	Oct.	Nov.	Dec.	Apr.-Oct.	Seasonal
1936														
Direct	0	0	0	0	3,436	4,548	2,952	2,398	1,410	300	0	0	15,044	15,044
Reservoir	0	0	0	0	0	0	886	866	704	0	0	0	2,456	2,456
Total	0	0	0	0	3,436	4,548	3,838	3,264	2,114	300	0	0	17,500	17,500
1937														
Direct	0	0	0	0	3,884	1,946	1,432	1,550	1,500	1,466	324	0	11,778	12,102
Reservoir	0	0	0	0	0	0	718	848	674	0	0	0	2,240	2,240
Total	0	0	0	0	3,884	1,946	2,150	2,398	2,174	1,466	324	0	14,018	14,342
1938														
Direct	0	0	0	0	1,170	4,706	3,198	1,550	172	232	0	0	11,028	11,028
Reservoir	0	0	0	0	0	0	48	1,600	40	0	0	0	1,688	1,688
Total	0	0	0	0	1,170	4,706	3,246	3,150	212	232	0	0	12,716	12,716
Maximum	0	0	0	1,202	3,884	5,828	4,378	3,264	2,608	1,598	324	0	17,920	18,210
Minimum	0	0	0	0	98	1,946	2,150	1,132	212	0	0	0	12,622	12,622
Mean	0	0	0	178	2,052	4,241	3,305	2,492	1,753	674	87	0	*14,695	*14,782

* Sum of Mean Months.

** Direct Diversions include those of the Central and South Ditch, which diverts from South Boulder Creek and delivers all water to Lower Boulder Ditch. (See page 157.) Reservoir water received from Baseline and Lower Boulder Extension Reservoirs.

** Direct Diversions By The Boulder and Weld County Ditch.
1926 to 1938.

From Boulder Creek.
Values in Acre-Feet.

Headgate Location: S. 15, T. 1N., R. 69W.

Source of Information:
Water Commissioner- District No.6.

Year	Jan.	Feb.	Mar.	Apr.	May	June	July	Aug.	Sept.	Oct.	Nov.	Dec.	Apr.-Oct.	Seasonal
1926	0	0	0	0	580	2,612	1,704	456	240	240	8	0	5,952	5,960
1927	0	0	0	0	846	1,218	854	882	390	198	0	0	4,388	4,388
1928	0	0	0	0	0	1,338	1,300	340	72	72	0	0	3,122	3,122
1929	0	0	0	0	48	1,442	1,102	592	420	372	140	0	3,976	4,116
1930	0	0	0	18	826	996	830	830	434	652	0	0	4,586	4,586
1931	0	0	0	0	200	1,122	434	298	146	0	0	0	2,200	2,200
1932	0	0	0	132	542	600	552	288	54	0	0	0	2,168	2,168
1933	0	0	0	0	40	1,380	366	122	80	0	0	0	1,988	1,988
1934	0	0	0	0	440	416	192	32	0	0	0	0	1,080	1,080
1935	0	0	0	100	0	836	908	260	176	0	0	0	2,280	2,280
1936	0	0	0	0	510	848	666	402	202	0	0	0	2,628	2,628
1937	0	0	0	0	592	302	412	264	240	48	0	0	1,858	1,858
1938	0	0	0	0	36	1,484	561	371	28	0	0	0	2,480	2,480
Maximum	0	0	0	132	846	2,612	1,704	882	434	652	140	0	5,952	5,960
Minimum	0	0	0	0	0	302	192	32	0	0	0	0	1,080	1,080
Mean	0	0	0	19	358	1,123	760	39	200	122	11	0	*2,977	*2,988

* Sum of Mean Months.

** Diversions include those of the Houck No.1 and Martha M. Mathews ditches, which are transferred to and divert through the Boulder and Weld County Headgate. In 1937 this ditch received an additional 94 acre-feet of water from Panama No. 1 Reservoir.

Direct Diversions By The Howell Ditch.
1926 to 1938.

From Boulder Creek.
Values in Acre-Feet.

Headgate Location: S. 1, T.1N., R. 69W.

Source of Information:
Water Commissioner- District No.6.

Year	Jan.	Feb.	Mar.	Apr.	May	June	July	Aug.	Sept.	Oct.	Nov.	Dec.	Apr.-Oct.	Seasonal
1926	0	0	0	0	12	120	58	0	0	0	0	0	190	190
1927	0	0	0	0	0	60	108	0	0	0	0	0	168	168
1928	0	0	0	0	0	120	62	0	0	0	0	0	182	182
1929	0	0	0	0	0	120	232	120	48	0	0	0	520	520
1930	0	0	0	0	0	180	124	96	180	6	0	0	586	586
1931	0	0	0	0	0	180	124	164	38	0	0	0	506	506
1932	0	0	0	0	124	120	124	124	72	0	0	0	564	564
1933	0	0	0	0	0	100	88	46	30	0	0	0	264	264
1934	0	0	0	0	88	112	200	136	0	0	0	0	536	536
1935	0	0	110	40	0	84	190	136	26	0	0	0	476	586
1936	0	0	0	0	72	36	164	88	108	0	0	0	468	468
1937	0	0	0	0	108	12	158	252	132	0	0	0	662	662
1938	0	0	0	0	0	240	176	140	20	0	0	0	576	576
Maximum	0	0	110	40	124	240	232	252	180	6	0	0	662	662
Minimum	0	0	0	0	0	12	58	0	0	0	0	0	168	168
Mean	0	0	8	3	31	114	139	100	50	0-	0	0	*437	*445

* Sum of Mean Months.

** Direct Diversions By The Plumb Ditch.
1926 to 1938.

From Boulder Creek.
Values in Acre-Feet.

Headgate Location. S. 1, T. 1N., R. 69W.

Source of Information.
Water Commissioner- District No.6.

Year	Jan.	Feb.	Mar.	Apr.	May	June	July	Aug.	Sept.	Oct.	Nov.	Dec.	Apr.-Oct.	Seasonal
1926	0	0	0	0	0	180	88	0	0	0	0	0	268	268
1927	0	0	0	0	64	60	62	0	0	0	0	0	186	186
1928	0	0	0	0	0	156	62	0	0	0	0	0	218	218
1929	0	0	0	0	0	102	38	80	60	0	0	0	280	280
1930	0	0	0	0	0	180	124	62	60	0	0	0	426	426
1931	No Diversions.													
1932	No Diversions.													
1933	No Diversions.													
1934	No Diversions.													
1935	No Diversions.													
1936	No Diversions.													
1937	No Diversions.													
1938	No Diversions.													
Maximum	0	0	0	0	64	180	124	80	60	0	0	0	426	426
Minimum	0	0	0	0	0	0	0	0	0	0	0	0	0	0
Mean	0	0	0	0	5	52	29	11	9	0	0	0	*106	*106

* Sum of Mean Months.

** This Ditch has been abandoned since 1930.

Direct Diversions By The Gooding, Daily and Plumb Ditch.
1926 to 1938.

From Boulder Creek.
Values in Acre-Feet.

Headgate Location. S. 31, T. 2N., R. 68W.

Source of Information:
Water Commissioner- District No.6.

Year	Jan.	Feb.	Mar.	Apr.	May	June	July	Aug.	Sept.	Oct.	Nov.	Dec.	Apr.-Oct.	Seasonal
1926	0	0	0	0	240	480	524	542	300	248	0	0	2,334	2,334
1927	0	0	0	0	290	710	702	384	370	240	0	0	2,696	2,696
1928	0	0	0	0	248	528	496	310	240	186	0	0	2,008	2,008
1929	0	0	0	0	64	630	570	430	360	434	0	0	2,488	2,488
1930	0	0	0	0	264	684	434	316	360	256	120	0	2,314	2,434
1931	0	0	0	0	372	810	502	278	166	170	40	0	2,298	2,338
1932	0	0	0	110	280	420	494	310	54	0	0	0	1,668	1,668
1933	0	0	0	0	0	520	560	378	338	102	0	0	1,898	1,898
1934	0	0	0	0	198	484	332	84	0	0	0	0	1,098	1,098
1935	0	0	0	34	118	266	438	276	180	0	0	0	1,312	1,312
1936	0	0	0	0	414	584	386	338	234	0	0	0	1,956	1,956
1937	0	0	0	0	466	300	534	434	354	72	0	0	2,160	2,160
1938	0	0	0	0	0	712	608	512	30	0	0	0	1,862	1,862
Maximum	0	0	0	110	466	810	702	542	370	434	120	0	2,696	2,696
Minimum	0	0	0	0	0	266	332	84	0	0	0	0	1,098	1,098
Mean	0	0	0	11	227	548	506	353	230	131	12	0	*2,006	*2,018

* Sum of Mean Months.

Direct Diversions By The Houck No. 2 Ditch.
1926 to 1938.

From Idaho Slough, Branch of Boulder Creek.
Values in Acre-Feet.

Headgate Location: S. 29, T. 2N., R. 68W.

Source of Information:
Water Commissioner- District No.6.

Year	Jan.	Feb.	Mar.	Apr.	May	June	July	Aug.	Sept.	Oct.	Nov.	Dec.	Apr.-Oct.	Seasonal
1926	0	0	0	0	0	180	36	0	0	0	0	0	216	216
1927	0	0	0	0	0	120	72	0	0	0	0	0	192	192
1928	0	0	0	0	0	180	66	0	0	0	0	0	246	246
1929	0	0	0	0	0	120	138	102	0	0	0	0	360	360
1930	0	0	0	0	0	180	132	88	40	4	0	0	444	444
1931	0	0	0	0	0	180	124	132	60	0	0	0	496	496
1932	0	0	0	0	132	180	172	80	18	0	0	0	582	582
1933	0	0	0	0	0	100	88	46	20	0	0	0	254	254
1934	0	0	0	0	60	94	0	0	0	0	0	0	154	154
1935	0	0	0	0	0	120	124	134	14	0	0	0	392	392
1936	0	0	0	0	56	36	108	60	0	0	0	0	260	260
1937	0	0	0	0	80	0	120	32	0	0	0	0	232	232
1938	0	0	0	0	0	78	56	108	8	0	0	0	250	250
Maximum	0	0	0	0	132	180	172	134	60	4	0	0	582	582
Minimum	0	0	0	0	0	0	0	0	0	0	0	0	154	154
Mean	0	0	0	0	25	121	95	60	12	0+	0	0	*313	*313

* Sum of Mean Months.

Direct Diversions By The Carr and Tyler Ditch.
1926 to 1938.

From Idaho Slough, Branch of Boulder Creek.
Values in Acre-Feet.

Headgate Location: S. 29, T. 2N., R. 68W.

Source of Information:
Water Commissioner- District No.6.

Year	Jan.	Feb.	Mar.	Apr.	May	June	July	Aug.	Sept.	Oct.	Nov.	Dec.	Apr.-Oct.	Seasonal
1926	0	0	0	0	42	120	62	0	0	0	0	0	224	224
1927	0	0	0	0	0	120	38	0	0	0	0	0	158	158
1928	0	0	0	0	0	60	62	0	0	0	0	0	122	122
1929	0	0	0	0	32	60	60	36	80	0	0	0	268	268
1930	0	0	0	0	0	60	62	72	28	0	0	0	222	222
1931	0	0	0	0	0	60	80	18	0	0	0	0	158	158
1932	0	0	0	0	44	60	62	12	0	0	0	0	178	178
1933	0	0	0	0	0	144	114	0	72	0	0	0	330	330
1934	0	0	0	0	120	76	0	0	0	0	0	0	196	196
1935	0	0	0	0	24	72	124	0	0	0	0	0	220	220
1936	0	0	0	0	112	38	80	108	0	0	0	0	338	338
1937	0	0	0	0	72	0	48	0	0	0	0	0	120	120
1938	0	0	0	0	0	12	62	18	0	0	0	0	92	92
Maximum	0	0	0	0	120	144	124	108	80	0	0	0	338	338
Minimum	0	0	0	0	0	0	0	0	0	0	0	0	92	92
Mean	0	0	0	0	34	68	66	20	14	0	0	0	*202	*202

* Sum of Mean Months.

** Direct Diversions By The N. K. Smith and Tyler Ditch.
1926 to 1938.

From Idaho Slough, Branch of Boulder Creek.
Values in Acre-Feet.

Headgate Location: S. 29, T. 2N., R. 68W.

Source of Information:
Water Commissioner- District No.6.

Year	Jan.	Feb.	Mar.	Apr.	May	June	July	Aug.	Sept.	Oct.	Nov.	Dec.	Apr.-Oct.	Seasonal
1926	0	0	0	0	0	120	46	0	0	0	0	0	166	166
1927	0	0	0	0	44	78	100	0	0	0	0	0	222	222
1928	0	0	0	0	0	60	62	0	0	0	0	0	122	122
1929	0	0	0	0	32	60	44	48	60	0	0	0	244	244
1930	0	0	0	0	0	102	44	0	0	0	0	0	146	146
1931	0	0	0	0	88	78	62	86	52	0	0	0	366	366
1932	0	0	0	0	62	120	62	34	0	0	0	0	278	278
1933	0	0	0	0	0	156	124	76	72	0	0	0	428	428
1934	0	0	0	0	108	42	106	36	0	0	0	0	292	292
1935	0	0	0	24	0	48	80	82	12	0	0	0	246	246
1936	0	0	0	0	44	68	108	46	30	0	0	0	296	296
1937	0	0	0	0	80	28	68	42	0	0	0	0	218	218
1938	0	0	0	0	0	26	108	62	4	0	0	0	200	200
Maximum	0	0	0	24	108	156	124	86	72	0	0	0	428	428
Minimum	0	0	0	0	0	26	44	0	0	0	0	0	122	122
Mean	0	0	0	2	35	76	78	39	18	0	0	0	*248	*248

* Sum of Mean Months.

** Diverts through Carr and Tyler Headgate.

Direct Diversions By The Delehant Ditch.
1926 to 1938.

From Idaho Slough, Branch of Boulder Creek.
Values in Acre-Feet.

Headgate Location: S. 21, T. 2N., R. 68W.

Source of Information:
Water Commissioner- District No.6.

Year	Jan.	Feb.	Mar.	Apr.	May	June	July	Aug.	Sept.	Oct.	Nov.	Dec.	Apr.-Oct.	Seasonal
1926	0	0	0	0	0	324	110	52	0	0	0	0	486	486
1927	0	0	0	0	132	78	96	0	0	0	0	0	306	306
1928	0	0	0	0	0	180	124	76	4	0	0	0	384	384
1929	0	0	0	0	0	120	76	72	90	0	0	0	258	258
1930	0	0	0	0	0	120	174	176	66	6	0	0	542	542
1931	0	0	0	0	0	180	120	124	0	0	0	0	424	424
1932	0	0	0	0	28	120	100	0	0	0	0	0	248	248
1933	0	0	0	0	0	104	42	0	32	0	0	0	178	178
1934	0	0	0	0	116	104	0	0	0	0	0	0	220	220
1935	0	0	0	0	0	64	62	0	0	0	0	0	126	126
1936	0	0	0	0	44	76	132	48	0	0	0	0	300	300
1937	0	0	0	0	80	0	60	0	0	0	0	0	140	140
1938	0	0	0	0	0	96	92	40	8	0	0	0	236	236
Maximum	0	0	0	0	132	324	174	176	90	6	0	0	542	542
Minimum	0	0	0	0	0	0	0	0	0	0	0	0	126	126
Mean	0	0	0	0	31	120	91	45	15	0	0	0	*302	*302

* Sum of Mean Months.

** Diversions By The Highland (Godding) Ditch, South Side.
1926 to 1938.

From Idaho Slough, Branch of Boulder Creek.
Values in Acre-Feet.

Headgate Location: S. 21, T. 2N., R. 68W.

Source of Information:
Water Commissioner- District No.6.

Year	Jan.	Feb.	Mar.	Apr.	May	June	July	Aug.	Sept.	Oct.	Nov.	Dec.	Apr.-Oct.	Seasonal
1926														
Direct	0	0	0	0	1,170	2,240	1,770	584	172	114	0	0	6,050	6,050
Reservoir	0	0	0	0	0	0	0	132	102	0	0	0	234	234
Total	0	0	0	0	1,170	2,240	1,770	716	274	114	0	0	6,284	6,284
1927														
Direct	0	0	0	0	540	758	1,790	690	220	192	0	0	4,190	4,190
Reservoir	0	0	0	0	0	0	0	60	124	0	0	0	184	184
Total	0	0	0	0	540	758	1,790	750	344	192	0	0	4,374	4,374
1928														
Direct	0	0	0	0	550	2,080	1,300	200	14	0	0	0	4,144	4,144
Reservoir	0	0	0	0	0	0	0	248	8	0	0	0	256	256
Total	0	0	0	0	550	2.080	1,300	448	22	0	0	0	4,400	4,400
1929														
Direct	0	0	0	0	240	1,460	956	308	106	0	0	0	3,070	3,070
Reservoir	0	0	0	0	0	0	0	132	12	0	0	0	144	144
Total	0	0	0	0	240	1,460	956	440	118	0	0	0	3,214	3,214
1930														
Direct	0	0	0	320	496	1,302	620	660	232	180	0	0	3,810	3,810
Reservoir	0	0	0	0	0	0	0	0	120	0	0	0	120	120
Total	0	0	0	320	496	1,302	620	660	352	180	0	0	3,930	3,930

** Diversions By The Highland (Godding) Ditch, South Side.
1926 to 1938.

(Continued.)

Year	Jan.	Feb.	Mar.	Apr.	May	June	July	Aug.	Sept.	Oct.	Nov.	Dec.	Apr.-Oct.	Seasonal
1931														
Direct	0	0	0	0	480	1,112	210	0	0	0	0	0	1,802	1,802
Reservoir	0	0	0	0	0	0	146	108	108	0	0	0	362	362
Total	0	0	0	0	480	1,112	356	108	108	0	0	0	2,164	2,164
1932														
Direct	0	0	0	132	578	696	210	0	0	0	0	0	1,616	1,616
Reservoir	0	0	0	0	0	0	0	0	0	0	0	0	0	0
Total	0	0	0	132	578	696	210	0	0	0	0	0	1,616	1,616
1933														
Direct	0	0	0	0	0	1,424	790	0	296	116	0	0	2,626	2,626
Reservoir	0	0	0	0	0	0	0	0	0	0	0	0	0	0
Total	0	0	0	0	0	1,424	790	0	296	116	0	0	2,626	2,626
1934														
Direct	0	0	0	6	796	786	0	0	0	0	0	0	1,588	1,588
Reservoir	0	0	0	0	0	0	0	0	0	0	0	0	0	0
Total	0	0	0	6	796	786	0	0	0	0	0	0	1,588	1,588
1935														
Direct	0	0	0	60	268	704	710	50	0	0	0	0	1,792	1,792
Reservoir	0	0	0	0	0	0	0	0	0	0	0	0	0	0
Total	0	0	0	60	268	704	710	50	0	0	0	0	1,792	1,792

** Diversions By The Highland (Godding) Ditch, South Side.
1926 to 1938.

(Continued.)

Year	Jan.	Feb.	Mar.	Apr.	May	June	July	Aug.	Sept.	Oct.	Nov.	Dec.	Apr.-Oct.	Seasonal
1936														
Direct	0	0	0	0	876	1,110	926	638	112	0	0	0	3,662	3,662
Reservoir	0	0	0	0	0	0	0	0	0	0	0	0	0	0
Total	0	0	0	0	876	1,110	926	638	112	0	0	0	3,662	3,662
1937														
Direct	0	0	0	0	858	572	1,168	0	0	0	0	0	2,598	2,598
Reservoir	0	0	0	0	0	0	26	0	0	0	0	0	26	26
Total	0	0	0	0	858	572	1,194	0	0	0	0	0	2,624	2,624
1938														
Direct	0	0	0	0	0	1,530	1,210	314	68	0	0	0	3,122	3,122
Reservoir	0	0	0	0	0	0	0	82	0	0	0	0	82	82
Total	0	0	0	0	0	1,530	1,210	396	68	0	0	0	3,204	3,204
Maximum	0	0	0	320	1,170	2,240	1,790	750	352	192	0	0	6,284	6,284
Minimum	0	0	0	0	0	572	0	0	0	0	0	0	1,588	1,588
Mean	0	0	0	40	527	1,213	910	324	130	46	0	0	*3,190	*3,190

* Sum of Mean Months.

** Receives reservoir water from Panama #1 Reservoir.

Direct Diversions By The Smith and Emmons Ditch.
1926 to 1938.

From Idaho Slough, Branch of Boulder Creek.
Values in Acre-Feet.

Headgate Location: S. 21, T. 2N., R. 68W.

Source of Information.
Water Commissioner- District No.6.

Year	Jan.	Feb.	Mar.	Apr.	May	June	July	Aug.	Sept.	Oct.	Nov.	Dec.	Apr.-Oct.	Seasonal
1926	0	0	0	0	0	430	450	100	148	0	0	0	1,128	1,128
1927	0	0	0	0	240	370	298	186	120	56	0	0	1,270	1,270
1928	0	0	0	0	0	426	440	208	150	0	0	0	1,224	1,224
1929	0	0	0	0	80	418	400	262	240	120	0	0	1,520	1,520
1930	0	0	0	0	248	296	460	162	126	186	6	0	1,484	1,484
1931	0	0	0	0	310	296	120	160	0	0	0	0	886	886
1932	0	0	0	42	380	400	300	58	0	0	0	0	1,180	1,180
1933	0	0	0	0	0	966	440	0	224	4	0	0	1,634	1,634
1934	0	0	0	8	312	0	0	0	0	0	0	0	320	320
1935	0	0	0	30	0	252	276	30	0	0	0	0	588	588
1936	0	0	0	0	480	506	234	144	30	0	0	0	1,394	1,394
1937	0	0	0	0	436	266	0	12	0	0	0	0	714	714
1938	0	0	0	0	0	620	474	258	20	0	0	0	1,372	1,372
Maximum	0	0	0	42	480	966	474	262	240	186	6	0	1,634	1,634
Minimum	0	0	0	0	0	0	0	0	0	0	0	0	320	320
Mean	0	0	0	6	191	404	299	122	81	28	0+	0	*1,131	*1,131

* Sum of Mean Months.

Direct Diversions By The Rural Ditch.
1926 to 1938.

From Boulder Creek.
Values in Acre-Feet.

Headgate Location. S. 16, T. 2N., R. 68W.

Source of Information:
Water Commissioner- District No.6.

Year	Jan.	Feb.	Mar.	Apr.	May	June	July	Aug.	Sept.	Oct.	Nov.	Dec.	Apr.-Oct.	Seasonal
1926	0	0	0	0	950	2,460	1,750	772	494	310	10	0	6,736	6,746
1927	0	0	0	0	660	858	1,800	930	600	480	0	0	5,328	5,328
1928	0	0	0	0	310	1,220	1,590	1,000	704	500	0	0	5,324	5,324
1929	0	0	0	0	310	1,420	1,620	880	1,200	710	280	0	6,140	6,420
1930	0	0	0	80	620	1,340	1,408	1,060	550	540	20	0	5,598	5,618
1931	0	0	0	0	880	1,020	1,100	402	150	60	0	0	3,612	3,612
1932	0	0	0	108	966	1,040	872	256	0	0	0	0	3,242	3,242
1933	0	0	0	40	0	1,600	1,210	286	496	10	0	0	3,642	3,642
1934	0	0	0	0	948	1,160	216	0	0	0	0	0	2,324	2,324
1935	0	0	0	30	0	906	760	710	160	0	0	0	2,566	2,566
1936	0	0	0	0	672	1,550	1,470	880	402	0	0	0	4,974	4,974
1937	0	0	0	0	914	720	1,436	534	1,008	72	0	0	4,684	4,684
1938	0	0	0	0	0	1,522	1,338	1,214	310	0	0	0	4,384	4,384
Maximum	0	0	0	108	966	2,460	1,800	1,214	1,200	710	280	0	6,736	6,746
Minimum	0	0	0	0	0	720	216	0	0	0	0	0	2,324	2,324
Mean	0	0	0	20	556	1,294	1,275	686	467	206	24	0	*4,504	*4,528

* Sum of Mean Months.

** Direct Diversions By The South Boulder and Coal Creek Ditch.
1926 to 1938.

From Bouth Boulder Creek.
Values in Acre-Feet.

Headgate Location: S. 25, T. 1S., R. 71W.

Source of Information:
Water Commissioner- District No.6.

Year	Jan.	Feb.	Mar.	Apr.	May	June	July	Aug.	Sept.	Oct.	Nov.	Dec.	Apr.-Oct.	Seasonal
1926	0	0	0	0	1,210	1,654	518	0	0	0	0	0	3,382	3,382
1927	0	0	0	0	700	990	0	0	0	0	0	0	1,690	1,690
1928	0	0	0	0	1,010	952	0	0	0	0	0	0	1,962	1,962
1929	0	0	0	0	472	694	240	0	0	0	0	0	1,406	1,406
1930	0	0	0	802	650	852	280	200	0	0	0	0	2,784	2,784
1931	0	0	0	0	1,560	860	0	0	0	0	0	0	2,420	2,420
1932	0	0	0	0	266	608	0	0	0	0	0	0	874	874
1933	0	0	0	40	350	2,192	0	0	0	0	0	0	2,582	2,582
1934	0	0	0	488	506	0	0	0	0	0	0	0	994	994
1935	0	0	0	60	0	728	0	0	0	0	0	0	788	788
1936	0	0	0	454	1,220	648	0	552	0	0	0	0	2,874	2,874
1937	0	0	0	0	60	902	100	0	0	0	0	0	1,062	1,062
1938	0	0	0	0	200	1,722	250	0	0	0	0	0	2,172	2,172
Maximum	0	0	0	802	1,560	2,192	518	552	0	0	0	0	3,382	3,382
Minimum	0	0	0	0	0	0	0	0	0	0	0	0	788	788
Mean	0	0	0	142	631	985	107	58	0	0	0	0	*1,923	*1,923

* Sum of Mean Months.

** This ditch received 560 acre-feet additional reservoir water in each of the years 1926 and 1927.

** Diversions By The Community Ditch.
1926 to 1938.

From South Boulder Creek.
Values in Acre-Feet.

Headgate Location. S. 25, T. 1S., R. 71W.

Source of Information.
Water Commissioner- District No.6.

Year	Jan.	Feb.	Mar.	Apr.	May	June	July	Aug.	Sept.	Oct.	Nov.	Dec.	Apr.-Oct.	Seasonal
1926														
Direct	0	0	0	330	2,332	3,114	0	0	0	0	0	0	5,776	5,776
Reservoir														# 7,928
Total														13,704
1927														
Direct	0	0	0	0	330	1,330	1,310	0	0	0	0	0	2,970	2,970
Reservoir														#10,488
Total														13,458
1928														
Direct	0	0	0	0	2,940	2,640	0	0	0	0	0	0	5,580	5,580
Reservoir														# 5,374
Total														10,954
1929														
Direct	0	0	0	0	1,068	3,190	2,818	1,432	1,620	100	0	0	10,228	10,228
Reservoir														# 4,853
Total														15,081
1930														
Direct	0	0	0	32	150	80	0	1,520	100	0	0	0	1,882	1,882
Reservoir														# 6,382
Total														8,264

** Diversions By The Community Ditch.
1926 to 1938.

(Continued.)

Year	Jan.	Feb.	Mar.	Apr.	May	June	July	Aug.	Sept.	Oct.	Nov.	Dec.	Apr.-Oct.	Seasonal
1931														
Direct	0	0	0	0	100	1,040	0	0	0	0	0	0	1,140	1,140
Reservoir														# 5,346
Total														6,486
1932														
Direct	0	0	0	0	0	0	0	0	0	0	0	0	0	0
Reservoir	0	0	0	0	0	436	488	0	0	0	0	0	924	924
Total	0	0	0	0	0	436	488	0	0	0	0	0	924	924
1933														
Direct	0	0	0	0	630	1,910	0	0	0	0	0	0	2,540	2,540
Reservoir	0	0	0	0	530	3,470	2,106	1,420	1,542	724	0	0	9,792	9,792
Total	0	0	0	0	1,160	5,380	2,106	1,420	1,542	724	0	0	12,332	12,332
1934														
Direct	0	0	0	270	1,414	0	0	0	0	0	0	0	1,684	1,684
Reservoir	0	0	0	0	0	1,588	654	290	0	0	0	0	2,532	2,532
Total	0	0	0	270	1,414	1,588	654	290	0	0	0	0	4,216	4,216
1935														
Direct	0	0	0	0	0	980	0	0	0	0	0	0	980	980
Reservoir	0	0	0	0	0	2,716	2,596	538	948	80	0	0	6,878	6,878
Total	0	0	0	0	0	3,696	2,596	538	948	80	0	0	7,858	7,858

** Diversions By The Community Ditch.
1926 to 1938.

(Continued.)

Year	Jan.	Feb.	Mar.	Apr.	May	June	July	Aug.	Sept.	Oct.	Nov.	Dec.	Apr.-Oct.	Seasonal
1936														
Direct	0	0	0	580	810	380	0	360	0	0	0	0	2,130	2,130
Reservoir	0	0	0	210	1,590	2,312	1,372	538	1,138	0	0	0	7,160	7,160
Total	0	0	0	790	2,400	2,692	1,372	898	1,138	0	0	0	9,920	9,290
1937														
Direct	0	0	0	0	0	1,664	0	0	0	0	0	0	1,664	1,664
Reservoir	0	0	0	0	0	2,466	1,232	1,450	2,368	910	0	0	8,426	8,426
Total	0	0	0	0	0	4,130	1,232	1,450	2,368	910	0	0	10,090	10,090
1938														
Direct	0	0	0	0	200	3,272	0	0	0	0	0	0	3,472	3,472
Reservoir	0	0	0	0	200	1,680	1,400	1,440	120	810	330	0	5,650	5,980
Total	0	0	0	0	400	4,952	1,400	1,440	120	810	330	0	9,122	9,452
Maximum	0	0	0	580	2,940	3,272	2,818	1,520	1,620	100	0	0	10,228	10,228
Minimum	0	0	0	0	0	0	0	0	0	0	0	0	0	0
Mean														* 9,393

* Mean of Total Seasonals.

** The reservoir water listed is diverted from eight off-stream reservoirs. Maxima and Minima apply to direct diversions only.

\# Water Commissioner reported yearly total only.

Direct Diversions By The South Boulder and Foothills Irrigating Ditch.
1926 to 1938.

From South Boulder Creek.
Values in Acre-Feet.

Headgate Location. S. 30, T. 1S., R. 70W.

Source of Information:
Water Commissioner- District No.6.

Year	Jan.	Feb.	Mar.	Apr.	May	June	July	Aug.	Sept.	Oct.	Nov.	Dec.	Apr.-Oct.	Seasonal
1926	0	0	0	0	220	600	40	0	0	0	0	0	860	860
1927	0	0	0	0	400	244	0	0	0	0	0	0	644	644
1928	0	0	0	0	240	528	20	0	0	0	0	0	788	788
1929	0	0	0	0	300	70	0	0	0	0	0	0	370	370
1930	0	0	0	0	0	0	80	0	0	0	0	0	80	80
1931	0	0	0	0	40	220	0	0	0	0	0	0	260	260
1932	0	0	0	0	264	180	82	8	0	0	0	0	534	534
1933	0	0	0	0	0	156	124	48	76	0	0	0	404	404
1934	0	0	0	0	134	68	0	0	0	0	0	0	202	202
1935	0	0	0	0	0	120	0	0	0	0	0	0	120	120
1936	0	0	0	0	0	66	0	0	0	0	0	0	66	66
1937	0	0	0	0	54	50	0	0	0	0	0	0	104	104
1938	0	0	0	0	0	104	00	0	0	0	0	0	104	104
Maximum	0	0	0	0	400	600	124	48	76	0	0	0	860	860
Minimum	0	0	0	0	0	0	0	0	0	0	0	0	66	66
Mean	0	0	0	0	127	185	27	4	6	0	0	0	*349	*349

* Sum of Mean Months.

** Diversions By The Davidson Ditch.
1926 to 1938.

From South Boulder Creek.
Values in Acre-Feet.

Headgate Location. S. 29, T. 1S., R. 70W.

Source of Information:
Water Commissioner- District No.6.

Year	Jan.	Feb.	Mar.	Apr.	May	June	July	Aug.	Sept.	Oct.	Nov.	Dec.	Apr.-Oct.	Seasonal
1926														
Direct	0	0	0	36	1,224	3,574	2,056	304	0	216	0	0	7,410	7,410
Reservoir	0	0	0	0	0	0	0	0	0	0	0	0	0	0
Total	0	0	0	36	1,224	3,574	2,056	304	0	216	0	0	7,410	7,410
1927														
Direct	0	0	0	0	2,738	3,416	210	260	120	0	0	0	6,744	6,744
Reservoir	0	0	0	0	0	0	0	0	0	0	0	0	0	0
Total	0	0	0	0	2,738	3,416	210	260	120	0	0	0	6,744	6,744
1928														
Direct	0	0	0	0	1,016	4,040	560	0	0	0	0	0	5,616	5,616
Reservoir	0	0	0	0	0	0	0	0	0	0	0	0	0	0
Total	0	0	0	0	1,016	4,040	560	0	0	0	0	0	5,616	5,616
1929														
Direct	0	0	0	0	1,264	3,346	400	1,020	0	0	0	0	6,030	6,030
Reservoir	0	0	0	0	0	0	0	0	0	0	0	0	0	0
Total	0	0	0	0	1,264	3,346	400	1,020	0	0	0	0	6,030	6,030
1930														
Direct	0	0	0	480	3,388	3,194	488	376	562	0	0	0	8,488	8,488
Reservoir	0	0	0	0	0	0	0	0	0	0	0	0	0	0
Total	0	0	0	480	3,388	3,194	488	376	562	0	0	0	8,488	8,488

** Diversions By The Davidson Ditch.
1926 to 1938.

(Continued.)

Year	Jan.	Feb.	Mar.	Apr.	May	June	July	Aug.	Sept.	Oct.	Nov.	Dec.	Apr.-Oct.	Seasonal
1931														
Direct	0	0	0	8	2,052	3,028	0	100	0	0	0	0	5,188	5,188
Reservoir	0	0	0	0	0	0	240	0	0	0	0	0	240	240
Total	0	0	0	8	2,052	3,028	240	100	0	0	0	0	5,428	5,428
1932														
Direct	0	0	0	178	2,104	2,698	20	0	0	0	0	0	5,000	5,000
Reservoir	0	0	0	0	0	0	0	0	0	0	0	0	0	0
Total	0	0	0	178	2,104	2,698	20	0	0	0	0	0	5,000	5,000
1933														
Direct	0	0	0	42	798	4,308	104	0	0	0	0	0	5,252	5,252
Reservoir	0	0	0	0	0	0	0	0	0	0	0	0	0	0
Total	0	0	0	42	798	4,308	104	0	0	0	0	0	5,252	5,252
1934														
Direct	0	0	0	80	3,022	0	0	0	0	0	0	0	3,102	3,102
Reservoir	0	0	0	0	0	0	0	0	0	0	0	0	0	0
Total	0	0	0	80	3,022	0	0	0	0	0	0	0	3,102	3,102
1935														
Direct	0	0	0	30	514	3,640	0	0	0	0	0	0	4,184	4,184
Reservoir	0	0	0	0	0	0	90	0	0	0	0	0	90	90
Total	0	0	0	30	514	3,640	90	0	0	0	0	0	4,274	4,274

** Diversions By The Davidson Ditch.
1926 to 1938.

(Continued.)

Year	Jan.	Feb.	Mar.	Apr.	May	June	July	Aug.	Sept.	Oct.	Nov.	Dec.	Apr.-Oct.	Seasonal
1936														
Direct	0	0	0	0	4,082	2,246	0	958	0	0	0	0	7,286	7,286
Reservoir	0	0	0	0	0	0	0	0	0	0	0	0	0	0
Total	0	0	0	0	4,082	2,246	0	958	0	0	0	0	7,286	7,286
1937														
Direct	0	0	0	0	1,842	2,318	200	0	0	0	0	0	4,360	4,360
Reservoir	0	0	0	0	0	0	0	0	0	0	0	0	0	0
Total	0	0	0	0	1,842	2,318	200	0	0	0	0	0	4,360	4,360
1938														
Direct	0	0	0	0	720	4,348	320	0	0	0	0	0	5,388	5,388
Reservoir	0	0	0	0	0	0	0	0	0	0	0	0	0	0
Total	0	0	0	0	720	4,348	320	0	0	0	0	0	5,388	5,388
Maximum	0	0	0	480	4,082	4,348	2,056	1,020	562	216	0	0	8,488	8,488
Minimum	0	0	0	0	514	0	0	0	0	0	0	0	3,102	3,102
Mean	0	0	0	66	1,905	3,089	361	232	52	17	0	0	*5,722	*5,722

* Sum of Mean Months.

** Reservoir water received from Baseline Reservoir.

** Direct Diversions By The Goodhue and Rock Creek Ditch.
1926 to 1938.

From South Boulder Creek.
Values in Acre-Feet.

Headgate Location: S. 20, T. 1S., R. 70W.

Source of Information:
Water Commissioner- District No.6.

Year	Jan.	Feb.	Mar.	Apr.	May	June	July	Aug.	Sept.	Oct.	Nov.	Dec.	Apr.-Oct.	Seasonal
1926	0	0	0	50	1,908	2,896	1,260	50	0	0	0	0	6,164	6,164
1927	0	0	0	0	3,020	3,740	310	0	0	0	0	0	7,070	7,070
1928	0	0	0	0	2,400	2,618	240	0	0	0	0	0	5,258	5,258
1929	0	0	0	0	370	1,032	134	1,416	150	0	0	0	3,102	3,102
1930	0	0	0	1,250	1,896	964	1,910	2,480	330	0	0	0	8,830	8,830
1931	0	0	0	200	2,856	1,148	0	0	0	0	0	0	4,204	4,204
1932	0	0	0	120	64	30	0	0	0	0	0	0	214	214
1933	0	0	0	350	1,800	2,486	0	0	0	0	0	0	4,636	4,636
1934	0	0	0	414	1,732	0	0	0	0	0	0	0	2,146	2,146
1935	0	0	0	20	280	1,482	0	0	0	0	0	0	1,782	1,782
1936	0	0	0	1,616	2,590	982	0	570	0	0	0	0	5,758	5,758
1937	0	0	0	720	550	1,418	240	0	0	0	0	0	2,928	2,928
1938	0	0	0	384	698	2,716	470	0	0	0	0	0	4,268	4,268
Maximum	0	0	0	1,616	3,020	3,740	1,910	2,480	330	0	0	0	8,830	8,830
Minimum	0	0	0	0	64	0	0	0	0	0	0	0	214	214
Mean	0	0	0	394	1,551	1,655	351	347	37	0	0	0	*4,335	*4,335

* Sum of Mean Months.

** In 1937 this ditch used an additional 1,254 acre-feet of water purchased from the City of Denver.

Direct Diversions By The South Boulder and Bear Creek Ditch.
1926 to 1938.

From South Boulder Creek.
Values in Acre-Feet.

Headgate Location. S. 20, T. 1S., R. 70W.

Source of Information:
Water Commissioner- District No.6.

Year	Jan.	Feb.	Mar.	Apr.	May	June	July	Aug.	Sept.	Oct.	Nov.	Dec.	Apr.-Oct.	Seasonal
1926	0	0	0	0	160	574	634	302	240	230	6	0	2,140	2,146
1927	0	0	0	0	268	440	582	500	86	0	0	0	1,876	1,876
1928	0	0	0	0	0	120	680	350	0	0	0	0	1,150	1,150
1929	0	0	0	0	156	528	672	450	464	16	0	0	2,286	2,286
1930	0	0	0	0	0	774	580	186	278	186	0	0	2,004	2,004
1931	0	0	0	0	0	320	390	154	0	0	0	0	864	864
1932	0	0	0	0	260	540	624	106	0	0	0	0	1,530	1,530
1933	0	0	56	0	0	320	416	112	196	4	0	0	1,048	1,104
1934	0	0	0	0	114	516	78	0	0	0	0	0	708	708
1935	0	0	0	0	8	240	492	120	140	0	0	0	1,000	1,000
1936	0	0	0	0	0	408	730	232	76	0	0	0	1,446	1,446
1937	0	0	0	0	270	202	330	48	0	0	0	0	850	850
1938	0	0	0	0	0	580	450	268	20	0	0	0	1,318	1,318
Maximum	0	0	56	0	270	774	730	500	464	230	6	0	2,286	2,286
Minimum	0	0	0	0	0	120	78	0	0	0	0	0	708	708
Mean	0	0	4	0	95	428	512	218	115	34	0+	0	*1,402	*1,406

* Sum of Mean Months.

Direct Diversions By The Dry Creek No. 2 Ditch.
1926 to 1938.

From South Boulder Creek.
Values in Acre-Feet.

Headgate Location. S. 16, T. 1S., R. 70W.

Source of Information:
Water Commissioner- District No.6.

Year	Jan.	Feb.	Mar.	Apr.	May	June	July	Aug.	Sept.	Oct.	Nov.	Dec.	Apr.-Oct.	Seasonal
1926	0	0	0	0	336	684	734	312	102	128	28	0	2,296	2,324
1927	0	0	0	0	580	594	744	550	210	344	0	0	3,022	3,022
1928	0	0	0	84	186	624	1,000	248	32	20	0	0	2,194	2,194
1929	0	0	0	0	676	750	780	444	306	310	0	0	3,266	3,266
1930	0	0	0	120	500	1,086	548	224	138	186	6	0	2,802	2,808
1931	0	0	0	44	312	804	352	48	28	0	0	0	1,588	1,588
1932	0	0	0	100	614	618	488	76	0	0	0	0	1,896	1,896
1933	0	0	0	90	80	834	444	60	494	0	0	0	2,002	2,002
1934	0	0	0	0	440	490	0	0	0	0	0	0	930	930
1935	0	0	0	36	140	418	532	60	0	0	0	0	1,186	1,186
1936	0	0	0	0	590	940	400	312	0	0	0	0	2,242	2,242
1937	0	0	0	0	440	160	340	0	0	0	0	0	940	940
1938	0	0	0	0	0	728	436	62	0	0	0	0	1,226	1,226
Maximum	0	0	0	120	676	1,086	1,000	550	494	344	28	0	3,266	3,266
Minimim	0	0	0	0	0	160	0	0	0	0	0	0	930	930
Mean	0	0	0	36	376	672	523	184	101	76	3	0	*1,968	*1,971

* Sum of Mean Months.

** Diversions By The Marshallville Ditch.
1926 to 1938.

From South Boulder Creek.
Values in Acre-Feet.

Headgate Location: S. 16, T. 1S., R. 70W.

Source of Information:
Water Commissioner- District No.6.

Year	Jan.	Feb.	Mar.	Apr.	May	June	July	Aug.	Sept.	Oct.	Nov.	Dec.	Apr.-Oct.	Seasonal
1926														
Direct	0	0	0	0	40	940	570	0	68	112	0	0	1,730	1,730
Reservoir	0	0	0	0	0	0	0	0	0	0	0	0	0	0
Total	0	0	0	0	40	940	570	0	68	112	0	0	1,730	1,730
1927														
Direct	0	0	0	0	320	760	430	100	20	0	0	0	1,630	1,630
Reservoir	0	0	0	0	0	0	0	0	0	0	0	0	0	0
Total	0	0	0	0	320	760	430	100	20	0	0	0	1,630	1,630
1928														
Direct	0	0	0	0	200	424	826	194	0	0	0	0	1,644	1,644
Reservoir	0	0	0	0	0	0	0	0	0	0	0	0	0	0
Total	0	0	0	0	200	424	826	194	0	0	0	0	1,644	1,644
1929														
Direct	0	0	0	0	114	900	690	30	60	0	0	0	1,794	1,794
Reservoir	0	0	0	0	0	0	0	0	0	0	0	0	0	0
Total	0	0	0	0	114	900	690	30	60	0	0	0	1,794	1,794
1930														
Direct	0	0	0	0	172	876	464	120	0	0	0	0	1,632	1,632
Reservoir	0	0	0	0	0	0	0	0	0	0	0	0	0	0
Total	0	0	0	0	172	876	464	120	0	0	0	0	1,632	1,632

** Diversions By The Marshallville Ditch.
1926 to 1938.

(Continued.)

Year	Jan.	Feb.	Mar.	Apr.	May	June	July	Aug.	Sept.	Oct.	Nov.	Dec.	Apr.-Oct.	Seasonal
1931														
Direct	0	0	0	180	620	976	84	42	0	0	0	0	1,902	1,902
Reservoir	0	0	0	0	0	0	0	0	0	0	0	0	0	0
Total	0	0	0	180	620	976	84	42	0	0	0	0	1,902	1,902
1932														
Direct	0	0	0	230	560	840	232	0	0	0	0	0	1,862	1,862
Reservoir	0	0	0	0	0	0	0	0	0	0	0	0	0	0
Total	0	0	0	230	560	840	232	0	0	0	0	0	1,862	1,862
1933														
Direct	0	0	0	92	54	1,404	308	0	252	0	0	0	2,110	2,110
Reservoir	0	0	0	0	0	0	0	0	0	0	0	0	0	0
Total	0	0	0	92	54	1,404	308	0	252	0	0	0	2,110	2,110
1934														
Direct	0	0	0	0	464	580	0	0	0	0	0	0	1,044	1,044
Reservoir	0	0	0	0	0	0	86	40	0	0	0	0	126	126
Total	0	0	0	0	464	580	86	40	0	0	0	0	1,170	1,170
1935														
Direct	0	0	0	32	440	602	620	0	0	0	0	0	1,694	1,694
Reservoir	0	0	0	0	0	0	0	18	0	0	0	0	18	18
Total	0	0	0	32	440	602	620	18	0	0	0	0	1,712	1,712

** Diversions By The Marshallville Ditch.
1926 to 1938.

(Continued.)

Year	Jan.	Feb.	Mar.	Apr.	May	June	July	Aug.	Sept.	Oct.	Nov.	Dec.	Apr.-Oct.	Seasonal
1936														
Direct	0	0	0	8	408	1,016	168	596	0	0	0	0	2,196	2,196
Reservoir	0	0	0	0	0	0	12	0	18	0	0	0	30	30
Total	0	0	0	8	408	1,016	180	596	18	0	0	0	2,226	2,226
1937														
Direct	0	0	0	0	580	388	100	0	0	0	0	0	1,068	1,068
Reservoir	0	0	0	0	0	0	34	0	0	0	0	0	34	34
Total	0	0	0	0	580	388	134	0	0	0	0	0	1,102	1,102
1938														
Direct	0	0	0	0	0	984	578	0	0	0	0	0	1,562	1,562
Reservoir	0	0	0	0	0	0	0	0	0	0	0	0	0	0
Total	0	0	0	0	0	984	578	0	0	0	0	0	1,562	1,562
Maximum	0	0	0	230	620	1,404	826	596	252	112	0	0	2,226	2,226
Minimum	0	0	0	0	0	388	84	0	0	0	0	0	1,102	1,102
Mean	0	0	0	42	306	822	400	88	32	9	0	0	*1,699	*1,699

* Sum of Mean Months.

** Reservoir water received from Baseline Reservoir.

Direct Diversions By The Schearer Ditch.
1926 to 1938.

From South Boulder Creek.
Values in Acre-Feet.

Headgate Location: S. 16, T. 1S., R. 70W.

Source of Information:
Water Commissioner- District No.6.

Year	Jan.	Feb.	Mar.	Apr.	May	June	July	Aug.	Sept.	Oct.	Nov.	Dec.	Apr.-Oct.	Seasonal
1926	0	0	0	0	0	308	56	156	96	48	4	0	664	668
1927	0	0	0	0	66	44	184	0	0	0	0	0	294	294
1928	0	0	0	0	0	120	166	122	0	0	0	0	408	408
1929	0	0	0	0	80	184	166	130	60	106	4	0	726	730
1930	0	0	0	0	108	140	102	124	84	134	4	0	692	696
1931	0	0	0	0	12	226	186	124	92	96	0	0	736	736
1932	0	0	0	0	160	300	168	136	0	0	0	0	764	764
1933	0	0	0	0	0	180	82	142	48	0	0	0	452	452
1934	0	0	0	0	134	332	132	0	0	0	0	0	598	598
1935	0	0	0	0	120	140	246	184	80	0	0	0	770	770
1936	0	0	0	0	64	114	230	70	76	0	0	0	554	554
1937	0	0	0	0	88	0	122	126	18	0	0	0	354	354
1938	0	0	0	0	0	62	56	44	0	0	0	0	162	162
Maximum	0	0	0	0	160	332	246	184	96	134	4	0	770	770
Minimum	0	0	0	0	0	0	56	0	0	0	0	0	162	162
Mean	0	0	0	0	64	165	146	104	43	30	1	0	*552	*553

* Sum of Mean Months.

** Diversions By The South Boulder Canon Ditch.
1926 to 1938.

From South Boulder Creek.
Values in Acre-Feet.

Headgate Location: S. 9, T.1S., R. 70W.

Source of Information:
Water Commissioner- District No.6.

Year	Jan.	Feb.	Mar.	Apr.	May	June	July	Aug.	Sept.	Oct.	Nov.	Dec.	Apr.-Oct.	Seasonal
1926														
Direct	0	0	0	0	440	1,610	1,310	470	0	174	0	0	4,004	4,004
Reservoir	0	0	0	0	0	0	0	0	0	0	0	0	0	0
Total	0	0	0	0	440	1,610	1,310	470	0	174	0	0	4,004	4,004
1927														
Direct	0	0	0	0	1,990	1,758	898	350	90	24	0	0	5,110	5,110
Reservoir	0	0	0	0	0	0	0	0	0	0	0	0	0	0
Total	0	0	0	0	1,990	1,758	898	350	90	24	0	0	5,110	5,110
1928														
Direct	0	0	0	180	390	1,680	1,856	320	0	0	0	0	4,426	4,426
Reservoir	0	0	0	0	0	0	0	0	0	0	0	0	0	0
Total	0	0	0	180	390	1,680	1,856	320	0	0	0	0	4,426	4,426
1929														
Direct	0	0	0	0	1,440	2,354	800	270	530	120	0	0	5,514	5,514
Reservoir	0	0	0	0	0	0	0	0	0	0	0	0	0	0
Total	0	0	0	0	1,440	2,354	800	270	530	120	0	0	5,514	5,514
1930														
Direct	0	0	0	440	794	2,180	952	260	42	224	0	0	4,892	4,892
Reservoir	0	0	0	0	0	0	0	0	0	0	0	0	0	0
Total	0	0	0	440	794	2,180	952	260	42	224	0	0	4,892	4,892

** Diversions By The South Boulder Canon Ditch.
1926 to 1938.

(Continued.)

Year	Jan.	Feb.	Mar.	Apr.	May	June	July	Aug.	Sept.	Oct.	Nov.	Dec.	Apr.-Oct.	Seasonal
1931														
Direct	0	0	0	100	582	1,392	50	180	0	0	0	0	2,304	2,304
Reservoir	0	0	0	0	0	0	0	0	0	0	0	0	0	0
Total	0	0	0	100	582	1,392	50	180	0	0	0	0	2,304	2,304
1932														
Direct	0	0	0	658	1,840	2,590	342	0	0	0	0	0	5,430	5,430
Reservoir	0	0	0	0	0	0	0	0	0	0	0	0	0	0
Total	0	0	0	658	1,840	2,590	342	0	0	0	0	0	5,430	5,430
1933														
Direct	0	0	0	0	340	2,562	638	0	344	0	0	0	3,884	3,884
Reservoir	0	0	0	0	0	0	0	0	0	0	0	0	0	0
Total	0	0	0	0	340	2,562	638	0	344	0	0	0	3,884	3,884
1934														
Direct	0	0	0	0	1,496	160	0	0	0	0	0	0	1,656	1,656
Reservoir	0	0	0	0	0	20	74	96	0	0	0	0	190	190
Total	0	0	0	0	1,496	180	74	96	0	0	0	0	1,846	1,846
1935														
Direct	0	0	0	48	438	2,056	226	0	0	0	0	0	2,768	2,768
Reservoir	0	0	0	0	0	0	22	36	0	0	0	0	58	58
Total	0	0	0	48	438	2,056	248	36	0	0	0	0	2,826	2,826

** Diversions By The South Boulder Canon Ditch.
1926 to 1938.

(Continued.)

Year	Jan.	Feb.	Mar.	Apr.	May	June	July	Aug.	Sept.	Oct.	Nov.	Dec.	Apr.-Oct.	Seasonal
1936														
Direct	0	0	0	166	3,314	1,310	276	566	0	0	0	0	5,632	5,632
Reservoir	0	0	0	0	0	0	45	0	72	0	0	0	117	117
Total	0	0	0	166	3,314	1,310	321	566	72	0	0	0	5,749	5,749
1937														
Direct	0	0	0	0	1,908	1,412	140	0	0	0	0	0	3,460	3,460
Reservoir	0	0	0	0	0	0	24	0	0	0	0	0	24	24
Total	0	0	0	0	1,908	1,412	164	0	0	0	0	0	3,484	3,484
1938														
Direct	0	0	0	0	400	2,576	634	0	0	0	0	0	3,610	3,610
Reservoir	0	0	0	0	0	0	0	19	0	0	0	0	19	19
Total	0	0	0	0	400	2,576	634	19	0	0	0	0	3,629	3,629
Maximum	0	0	0	658	3,314	2,590	1,856	566	530	224	0	0	5,749	5,749
Minimum	0	0	0	0	340	180	50	0	0	0	0	0	1,846	1,846
Mean	0	0	0	122	1,182	1,820	637	197	83	42	0	0	*4,083	*4,083

* Sum of Mean Months.

** Reservoir water received from Baseline Reservoir.

Direct Diversions By The McGinn Ditch.
1926 to 1938.

From South Boulder Creek.
Values in Acre-Feet.

Headgate Location: S. 10, T. 1S., R. 70W.

Source of Information:
Water Commissioner- District No.6.

Year	Jan.	Feb.	Mar.	Apr.	May	June	July	Aug.	Sept.	Oct.	Nov.	Dec.	Apr.,- Oct.	Seasonal
1926	0	0	0	0	84	690	710	216	180	162	46	0	2,042	2,088
1927	0	0	0	0	330	646	186	186	190	186	0	0	1,724	1,724
1928	0	0	0	114	102	202	814	276	180	186	6	0	1,874	1,880
1929	0	0	0	0	96	938	326	452	180	186	6	0	2,178	2,184
1930	0	0	0	6	146	782	306	96	180	144	0	0	1,660	1,660
1931	0	0	0	0	24	700	222	214	94	20	0	0	1,274	1,274
1932	0	0	0	96	516	850	312	174	10	0	0	0	1,958	1,958
1933	0	0	0	108	0	592	328	186	180	186	24	0	1,580	1,604
1934	0	0	0	0	368	402	78	0	0	0	0	0	848	848
1935	0	0	0	122	260	712	666	186	138	0	0	0	2,084	2,084
1936	0	0	0	0	228	502	316	230	120	0	0	0	1,396	1,396
1937	0	0	0	0	360	320	290	180	180	0	0	0	1,330	1,330
1938	0	0	0	0	0	662	504	186	12	0	0	0	1,364	1,364
Maximum	0	0	0	122	516	938	814	452	190	186	46	0	2,178	2,184
Minimum	0	0	0	0	0	202	78	0	0	0	0	0	848	848
Mean	0	0	0	34	193	615	389	199	126	82	6	0	*1,638	*1,644

* Sum of Mean Months.

Direct Diversions By The Enterprize Ditch.
1926 to 1938.

From Dry Creek. Branch of South Boulder Creek.
Values in Acre-Feet.

Headgate Location: S. 3, T.1S., R. 70W.

Source of Information:
Water Commissioner- District No.6.

Year	Jan.	Feb.	Mar.	Apr.	May	June	July	Aug.	Sept.	Oct.	Nov.	Dec.	Apr.-Oct.	Seasonal
1926	0	0	0	0	60	866	816	266	16	204	12	0	2,228	2,240
1927	0	0	0	0	200	462	810	300	128	0	0	0	1,900	1,900
1928	0	0	0	0	186	444	950	176	0	0	0	0	1,756	1,756
1929	0	0	0	0	120	914	276	430	188	120	0	0	2,048	2,048
1930	0	0	0	50	114	714	488	192	94	142	36	0	1,794	1,830
1931	0	0	0	84	24	634	236	62	10	30	0	0	1,080	1,080
1932	0	0	0	60	216	538	450	20	0	0	0	0	1,284	1,284
1933	0	0	0	0	36	706	474	0	34	0	0	0	1,250	1,250
1934	0	0	0	0	238	378	0	0	0	0	0	0	616	616
1935	0	0	0	0	102	348	754	40	0	0	0	0	1,244	1,244
1936	0	0	0	0	336	832	354	124	0	0	0	0	1,646	1,646
1937	0	0	0	0	548	132	234	24	0	0	0	0	938	938
1938	0	0	0	0	0	750	444	26	40	0	0	0	1,260	1,260
Maximum	0	0	0	84	548	914	950	430	188	204	36	0	2,228	2,240
Minimum	0	0	0	0	0	132	0	0	0	0	0	0	616	616
Mean	0	0	0	15	168	594	484	128	39	38	4	0	*1,466	*1,470

* Sum of Mean Months.

** Direct Diversions By The Cottonwood No. 2. Ditch.
1926 to 1938.

From Dry Creek, Branch of South Boulder Creek.
Values in Acre-Feet.

Headgate Location: S. 2, T. 1S., R. 70W.

Source of Information:
Water Commissioner- District No.6.

Year	Jan.	Feb.	Mar.	Apr.	May	June	July	Aug.	Sept.	Oct.	Nov.	Dec.	Apr.-Oct.	Seasonal
1926	0	0	0	0	290	510	598	296	112	186	36	0	1,992	2,028
1927	0	0	0	0	336	578	722	398	102	114	0	0	2,250	2,250
1928	0	0	0	0	310	352	930	296	8	0	0	0	1,896	1,896
1929	0	0	0	0	282	904	356	196	300	240	0	0	2,278	2,278
1930	0	0	0	138	186	850	396	226	138	120	0	0	2,054	2,054
1931	0	0	0	96	250	670	240	112	0	0	0	0	1,368	1,368
1932	0	0	0	134	628	678	240	92	0	0	0	0	1,772	1,772
1933	0	0	0	72	124	1,028	578	138	66	0	0	0	2,006	2,006
1934	0	0	0	0	382	348	14	0	0	0	0	0	744	744
1935	0	0	0	0	30	468	474	80	110	0	0	0	1,162	1,162
1936	0	0	0	96	432	476	422	144	36	0	0	0	1,606	1,606
1937	0	0	0	42	532	208	408	30	0	0	0	0	1,220	1,220
1938	0	0	0	0	56	666	360	210	60	36	0	0	1,388	1,388
Maximum	0	0	0	138	628	1,028	930	398	300	240	36	0	2,278	2,278
Minimum	0	0	0	0	30	208	14	0	0	0	0	0	744	744
Mean	0	0	0	44	295	595	441	171	72	54	3	0	*1,672	*1,675

* Sum of Mean Months.

** This Ditch occasionally receives small additional amounts of reservoir water from Baseline Reservoir.

** Diversions By The Dry Creek Ditch. (Claim of W.A. Davidson.)
1926 to 1938.

From Dry Creek, Branch of South Boulder Creek.
Values in Acre-Feet.

Headgate Location. S. 36, T. 1N., R. 70W.

Source of Information:
Water Commissioner- District No.6.

Year	Jan.	Feb.	Mar.	Apr.	May	June	July	Aug.	Sept.	Oct.	Nov.	Dec.	Apr.-Oct.	Seasonal
1926														
Direct	0	0	0	0	132	530	384	488	82	114	0	0	1,730	1,730
Reservoir	0	0	0	0	0	0	0	0	0	0	0	0	0	0
Total	0	0	0	0	132	530	384	488	82	114	0	0	1,730	1,730
1927														
Direct	0	0	0	0	506	476	430	450	140	64	0	0	2,066	2,066
Reservoir	0	0	0	0	0	0	0	0	0	0	0	0	0	0
Total	0	0	0	0	506	476	430	450	140	64	0	0	2,066	2,066
1928														
Direct	0	0	0	0	216	428	544	248	0	0	0	0	1,436	1,436
Reservoir	0	0	0	0	0	0	0	0	0	0	0	0	0	0
Total	0	0	0	0	216	428	544	248	0	0	0	0	1,436	1,436
1929														
Direct	0	0	0	0	100	622	770	516	414	150	0	0	2,572	2,572
Reservoir	0	0	0	0	0	0	0	0	0	0	0	0	0	0
Total	0	0	0	0	100	622	770	516	414	150	0	0	2,572	2,572
1930														
Direct	0	0	0	0	138	790	404	400	420	10	0	0	2,162	2,162
Reservoir	0	0	0	0	0	0	0	0	0	0	0	0	0	0
Total	0	0	0	0	138	790	404	400	420	10	0	0	2,162	2,162

** Diversions By The Dry Creek Ditch. (Claim of W.A. Davidson.)
1926 to 1938.

(Continued.)

Year	Jan.	Feb.	Mar.	Apr.	May	June	July	Aug.	Sept.	Oct.	Nov.	Dec.	Apr.-Oct.	Seasonal
1931														
Direct	0	0	0	0	288	530	296	40	0	0	0	0	1,154	1,154
Reservoir	0	0	0	0	0	0	6	52	72	0	0	0	130	130
Total	0	0	0	0	288	530	302	92	72	0	0	0	1,284	1,284
1932														
Direct	0	0	0	96	470	692	732	136	0	0	0	0	2,126	2,126
Reservoir	0	0	0	0	0	0	0	0	0	0	0	0	0	0
Total	0	0	0	96	470	692	732	136	0	0	0	0	2,126	2,126
1933														
Direct	0	0	0	0	0	748	568	182	34	8	0	0	1,540	1,540
Reservoir	0	0	0	0	0	0	0	0	0	0	0	0	0	0
Total	0	0	0	0	0	748	568	182	34	8	0	0	1,540	1,540
1934														
Direct	0	0	0	0	412	760	0	0	0	0	0	0	1,172	1,172
Reservoir	0	0	0	0	0	0	14	68	24	0	0	0	106	106
Total	0	0	0	0	412	760	14	68	24	0	0	0	1,278	1,278
1935														
Direct	0	0	0	0	1,336	476	1,026	220	70	0	0	0	3,128	3,128
Reservoir	0	0	0	0	0	0	0	8	22	0	0	0	30	30
Total	0	0	0	0	1,336	476	1,026	228	92	0	0	0	3,158	3,158

** Diversions By The Dry Creek Ditch. (Claim of W.A. Davidson.)
1926 to 1938.

(Continued.)

Year	Jan.	Feb.	Mar.	Apr.	May	June	July	Aug.	Sept.	Oct.	Nov.	Dec.	Apr.-Oct.	Seasonal
1936														
Direct	0	0	0	0	180	580	764	324	96	0	0	0	1,944	1,944
Reservoir	0	0	0	0	0	0	0	0	42	0	0	0	42	42
Total	0	0	0	0	180	580	764	324	138	0	0	0	1,986	1,986
1937														
Direct	0	0	0	0	420	108	476	90	0	0	0	0	1,094	1,094
Reservoir	0	0	0	0	0	0	0	18	40	0	0	0	58	58
Total	0	0	0	0	420	108	476	108	40	0	0	0	1,152	1,152
1938														
Direct	0	0	0	0	0	648	716	170	60	0	0	0	1,594	1,594
Reservoir	0	0	0	0	0	0	0	0	0	0	0	0	0	0
Total	0	0	0	0	0	648	716	170	60	0	0	0	1,594	1,594
Maximum	0	0	0	96	1,336	790	1,026	615	420	150	0	0	3,158	3,158
Minimum	0	0	0	0	0	108	14	68	0	0	0	0	1,152	1,152
Mean	0	0	0	7	323	568	548	262	117	27	0	0	*1,852	*1,852

* Sum of Mean Months.

** Reservoir water received from Baseline Reservoir and Green Lakes.

Direct Diversions By The Andrews and Farwell Ditch.
1926 to 1938.

From Dry Creek, Branch of South Boulder Creek.
Values in Acre-Feet.

Headgate Location: S. 30, T. 1N., R. 69W.

Source of Information.
Water Commissioner- District No.6.

Year	Jan.	Feb.	Mar.	Apr.	May	June	July	Aug.	Sept.	Oct.	Nov.	Dec.	Apr.-Oct.-	Seasonal
1926	0	0	0	0	100	258	296	114	82	116	0	0	966	966
1927	0	0	0	0	208	148	300	162	180	28	0	0	1,026	1,026
1928	0	0	0	0	0	180	310	116	0	0	0	0	606	606
1929	0	0	0	0	82	300	274	168	180	84	0	0	1,088	1,088
1930	0	0	0	36	262	236	116	90	112	90	0	0	942	942
1931	0	0	0	32	118	180	52	16	0	0	0	0	398	398
1932	0	0	0	86	218	234	84	8	0	0	0	0	630	630
1933	0	0	0	0	16	132	120	0	0	0	0	0	268	268
1934	0	0	0	20	184	168	0	0	0	0	0	0	372	372
1935	0	0	0	20	68	138	114	0	0	0	0	0	340	340
1936	0	0	0	162	132	130	84	62	0	0	0	0	570	570
1937	0	0	0	0	88	36	84	0	0	0	0	0	208	208
1938	0	0	0	0	0	148	136	20	0	0	0	0	304	304
Maximum	0	0	0	162	262	300	310	168	180	116	0	0	1,088	1,088
Minimum	0	0	0	0	0	36	0	0	0	0	0	0	208	208
Mean	0	0	0	27	114	176	152	58	43	24	0	0	* 594	* 594

* Sum of Mean Months.

** Diversions By The Leyner and Cottonwood #1 Ditches.
1926 to 1938.

From Dry Creek, Branch of Boulder Creek.
Values in Acre-Feet.

Headgate Location. S. 20, T. 1N., R. 69W.

Source of Information:
Water Commissioner- District No.6.

Year	Jan.	Feb.	Mar.	Apr.	May	June	July	Aug.	Sept.	Oct.	Nov.	Dec.	Apr.-Oct.	Seasonal
1926														
Direct	0	0	0	0	40	1,628	1,638	952	156	216	0	0	4,630	4,630
Reservoir	0	0	0	0	0	0	0	64	224	0	0	0	288	288
Total	0	0	0	0	40	1,628	1,638	1,016	380	216	0	0	4,918	4,918
1927														
Direct	0	0	0	0	870	1,820	1,234	630	180	200	0	0	4,934	4,934
Reservoir	0	0	0	0	0	0	0	0	512	0	0	0	512	512
Total	0	0	0	0	870	1,820	1,234	630	692	200	0	0	5,446	5,446
1928														
Direct	0	0	0	0	186	1,076	1,960	414	82	36	0	0	3,754	3,754
Reservoir	0	0	0	0	0	0	0	330	114	0	0	0	444	444
Total	0	0	0	0	186	1,076	1,960	744	196	36	0	0	4,198	4,198
1929														
Direct	0	0	0	16	532	2,816	1,732	910	660	400	0	0	7,066	7,066
Reservoir	0	0	0	0	0	0	0	140	284	0	0	0	424	424
Total	0	0	0	16	532	2,816	1,732	1,050	944	400	0	0	7,490	7,490
1930														
Direct	0	0	0	0	934	1,560	950	740	192	220	100	0	4,596	4,696
Reservoir	0	0	0	0	0	0	0	0	356	90	0	0	446	446
Total	0	0	0	0	934	1,560	950	740	548	310	100	0	5,042	5,142

** Diversions By The Leyner and Cottonwood #1 Ditches.
1926 to 1938.

(Continued.)

Year	Jan.	Feb.	Mar.	Apr.	May	June	July	Aug.	Sept.	Oct.	Nov.	Dec.	Apr.-Oct.	Seasonal
1931														
Direct	0	0	0	140	724	1,760	318	152	40	4	0	0	3,138	3,138
Reservoir	0	0	0	0	0	0	550	360	160	0	0	0	1,070	1,070
Total	0	0	0	140	724	1,760	868	512	200	4	0	0	4,208	4,208
1932														
Direct	0	0	0	150	1,494	1,816	1,136	52	0	0	0	0	4,648	4,648
Reservoir	0	0	0	0	0	0	0	320	48	0	0	0	368	368
Total	0	0	0	150	1,494	1,816	1,136	372	48	0	0	0	5,016	5,016
1933														
Direct	0	0	0	0	246	1,740	922	0	0	0	0	0	2,908	2,908
Reservoir	0	0	0	0	0	0	164	430	56	0	0	0	650	650
Total	0	0	0	0	246	1,740	1,086	430	56	0	0	0	3,558	3,558
1934														
Direct	0	0	0	0	1,268	1,056	0	0	0	0	0	0	2,324	2,324
Reservoir	0	0	0	0	0	8	554	458	0	0	0	0	1,020	1,020
Total	0	0	0	0	1,268	1,064	554	458	0	0	0	0	3,344	3,344
1935														
Direct	0	0	0	0	112	1,440	2,132	36	0	0	0	0	3,720	3,720
Reservoir	0	0	0	0	0	0	32	304	64	0	0	0	400	400
Total	0	0	0	0	112	1,440	2,164	340	64	0	0	0	4,120	4,120

** Diversions By The Leyner and Cottonwood #1 Ditches.
1926 to 1938.

(Continued.)

Year	Jan.	Feb.	Mar.	Apr.	May	June	July	Aug.	Sept.	Oct.	Nov.	Dec.	Apr.-Oct.	Seasonal
1936														
Direct	0	0	0	48	996	1,354	638	454	0	0	0	0	3,490	3,490
Reservoir	0	0	0	0	0	0	86	26	298	0	0	0	410	410
Total	0	0	0	48	996	1,354	724	480	298	0	0	0	3,900	3,900
1937														
Direct	0	0	0	0	1,116	1,038	486	0	0	0	0	0	2,640	2,640
Reservoir	0	0	0	0	0	0	112	262	34	0	0	0	408	408
Total	0	0	0	0	1,116	1,038	598	262	34	0	0	0	3,048	3,048
1938														
Direct	0	0	0	0	460	1,870	1,250	20	0	0	0	0	3,600	3,600
Reservoir	0	0	0	0	0	0	0	318	14	0	0	0	332	332
Total	0	0	0	0	460	1,870	1,250	338	14	0	0	0	3,932	3,932
Maximum	0	0	0	150	1,494	2,816	2,164	1,050	944	400	100	0	7,490	7,490
Minimum	0	0	0	0	40	1,038	554	262	0	0	0	0	3,048	3,048
Mean	0	0	0	27	691	1,614	1,223	567	267	90	8	0	*4,479	*4,487

* Sum of Mean Months.

** Joint report of both ditches diverting through Leyner Headgate. Reservoir water received from Teller Reservoirs No's. 1 and 5.

** Direct Diversions By the Lewis, Home and Davidson Ditch.
1926 to 1938.

From Dry Creek, Branch of South Boulder Creek.
Values in Acre-Feet.

Headgate Location: S. 17, T. 1N., R. 69W.

Source of Information:
Water Commissioner- District No.6.

Year	Jan.	Feb.	Mar.	Apr.	May	June	July	Aug.	Sept.	Oct.	Nov.	Dec.	Apr.-Oct.	Seasonal
1926	0	0	0	0	88	180	124	62	78	44	0	0	576	576
1927	0	0	0	0	96	102	150	160	60	18	0	0	586	586
1928	0	0	0	0	0	120	62	62	60	62	20	0	366	386
1929	0	0	0	0	40	102	124	62	120	62	2	0	510	512
1930	0	0	0	64	44	120	62	100	74	0	0	0	464	464
1931	0	0	0	52	62	118	40	62	42	184	0	0	560	560
1932	0	0	0	44	160	120	64	14	0	0	0	0	402	402
1933	0	0	0	0	32	120	88	30	60	2	0	0	332	332
1934	0	0	0	0	162	138	0	0	0	0	0	0	300	300
1935	0	0	0	0	12	84	124	36	0	0	0	0	256	256
1936	0	0	0	0	72	72	0	0	0	0	0	0	144	144
1937	0	0	0	0	144	60	0	0	0	0	0	0	204	204
1938	0	0	0	0	30	120	14	0	0	0	0	0	164	164
Maximum	0	0	0	64	162	180	150	160	120	184	20	0	586	586
Minimum	0	0	0	0	0	60	0	0	0	0	0	0	144	144
Mean	0	0	0	12	72	112	66	45	38	29	2	0	*374	*376

* Sum of Mean Months.

** This Ditch runs water under the Dry Creek Ditch (Claim of W. A. Davidson) decree.

** Direct Diversions By The Central and South Ditches.
1926 to 1938.

From South Boulder Creek.
Values in Acre-Feet.

Headgate Location. S. 3, T. 1S., R. 70W.

Source of Information:
Water Commissioner- District No.6.

Year	Jan.	Feb.	Mar.	Apr.	May	June	July	Aug.	Sept.	Oct.	Nov.	Dec.	Apr.-Oct.	Seasonal
1926	0	0	0	0	0	0	0	0	0	0	0	0	0	0
1927	0	0	0	0	6	180	48	0	0	0	0	0	234	234
1928	0	0	0	0	0	158	54	0	0	0	0	0	212	212
1929	0	0	0	0	28	0	0	0	0	0	0	0	28	28
1930	0	0	0	0	0	54	0	0	0	0	0	0	54	54
1931	0	0	0	0	186	180	0	0	0	0	0	0	366	366
1932	0	0	0	0	40	130	150	4	0	0	0	0	324	324
1933	0	0	0	0	0	308	28	0	0	0	0	0	336	336
1934	0	0	0	0	146	48	0	0	0	0	0	0	194	194
1935	0	0	0	0	0	114	0	0	0	0	0	0	114	114
1936	0	0	0	0	96	138	0	0	0	0	0	0	234	234
1937	0	0	0	0	0	0	0	0	0	0	0	0	0	0
1938	0	0	0	0	0	180	42	0	0	0	0	0	222	222
Maximum	0	0	0	0	186	308	150	4	0	0	0	0	366	366
Minimum	0	0	0	0	0	0	0	0	0	0	0	0	0	0
Mean	0	0	0	0	39	115	25	0+	0	0	0	0	*179	*179

* Sum of Mean Months.

** This ditch diverts from South Boulder Creek and carries all water into the Lower Boulder Ditch, which ditch diverts from Boulder Creek and is the ultimate consumer. See Pages 112-114.

Direct Diversions By The Howard Ditch.
1926 to 1938.

From South Boulder Creek.
Values in Acre-Feet.

Headgate Location: S. 3, T. 1S., R. 70W.

Source of Information:
Water Commissioner- District No.6.

Year	Jan.	Feb.	Mar.	Apr.	May	June	July	Aug.	Sept.	Oct.	Nov.	Dec.	Oct.	Seasonal
1926	0	0	0	0	270	696	310	430	320	304	84	0	2,330	2,414
1927	0	0	0	0	606	490	590	228	510	432	8	0	2,856	2,864
1928	0	0	0	0	172	498	1,014	614	550	334	72	0	3,182	3,254
1929	0	0	0	12	484	768	732	530	336	366	10	0	3,228	3,238
1930	0	0	0	58	550	872	784	500	348	370	120	0	3,482	3,602
1931	0	0	0	140	278	600	578	704	452	346	150	0	3,098	3,248
1932	0	0	0	366	464	638	578	676	378	252	180	0	3,352	3,532
1933	0	0	52	24	158	1,080	664	568	518	484	60	0	3,496	3,608
1934	0	0	0	0	480	506	774	332	24	8	0	0	2,124	2,124
1935	0	0	176	104	40	602	574	690	270	120	0	0	2,400	2,576
1936	0	0	0	110	416	912	834	428	546	0	0	0	3,246	3,246
1937	0	0	0	18	514	264	796	840	492	104	0	0	3,028	3,028
1938	0	0	0	0	220	1,070	394	614	52	300	0	0	2,650	2,650
Maximum	0	0	176	366	606	1,080	1,014	840	550	484	180	0	3,496	3,608
Minimum	0	0	0	0	40	264	310	228	24	0	0	0	2,124	2,124
Mean	0	0	18	64	358	692	663	550	369	263	53	0	*2,959	*3,030

* Sum of Mean Months.

Direct Diversions By The East Boulder Ditch.
1926 to 1938.

From South Boulder Creek.
Values in Acre-Feet.

Headgate Location. S. 3, T. 1S., R. 70W.

Source of Information:
Water Commissioner- District No.6.

Year	Jan.	Feb.	Mar.	Apr.	May	June	July	Aug.	Sept.	Oct.	Nov.	Dec.	Apr.-Oct.	Seasonal
1926	0	0	0	0	454	870	414	358	172	20	40	0	2,288	2,328
1927	0	0	0	0	448	390	440	196	192	114	0	0	1,780	1,780
1928	0	0	0	108	90	320	248	328	126	108	0	0	1,328	1,328
1929	0	0	0	0	222	760	500	522	360	152	0	0	2,516	2,516
1930	0	0	0	114	216	580	424	262	196	242	6	0	2,034	2,040
1931	0	0	0	0	376	308	418	262	72	8	0	0	1,444	1,444
1932	0	0	0	54	544	540	286	150	0	0	0	0	1,574	1,574
1933	0	0	0	16	54	438	400	104	78	0	0	0	1,090	1,090
1934	0	0	0	56	524	446	160	0	0	0	0	0	1,186	1,186
1935	0	0	0	192	72	374	438	390	76	0	0	0	1,542	1,542
1936	0	0	0	40	374	424	416	320	136	0	0	0	1,710	1,710
1937	0	0	0	118	364	86	358	166	58	0	0	0	1,150	1,150
1938	0	0	0	0	0	606	380	320	36	0	0	0	1,342	1,342
Maximum	0	0	0	192	544	870	500	522	360	242	40	0	2,516	2,516
Minimum	0	0	0	0	0	86	160	0	0	0	0	0	1,090	1,090
Mean	0	0	0	54	288	472	376	260	116	50	4	0	*1,616	*1,620

* Sum of Mean Months.

Direct Diversions By The Jones and Donelly Ditch.
1926 to 1938.

From South Boulder Creek.
Values in Acre-Feet.

Headgate Location: S. 27, T. 1N., R. 70W.

Source of Information:
Water Commissioner- District No.6.

Year	Jan.	Feb.	Mar.	Apr.	May	June	July	Aug.	Sept.	Oct.	Nov.	Dec.	Apr.-Oct.	Seasonal
1926	0	0	0	0	52	60	62	62	60	62	22	0	358	380
1927	0	0	0	0	62	60	124	98	120	62	2	0	526	528
1928	0	0	0	0	62	60	122	62	60	62	20	0	428	448
1929	0	0	0	0	72	82	150	62	120	50	0	0	536	536
1930	0	0	0	60	90	82	62	62	60	62	20	0	478	498
1931	0	0	0	64	64	60	90	62	60	62	20	0	462	482
1932	0	0	0	44	64	60	62	90	4	0	0	0	324	324
1933	0	0	0	0	8	76	88	62	60	50	0	0	344	344
1934	0	0	0	0	124	120	94	48	0	0	0	0	386	386
1935	0	0	0	0	28	84	76	152	52	0	0	0	392	392
1936	0	0	0	0	24	60	172	32	96	0	0	0	384	384
1937	0	0	0	0	162	100	104	90	0	0	0	0	456	456
1938	0	0	0	0	0	162	124	124	8	0	0	0	418	418
Maximum	0	0	0	64	162	162	172	152	120	62	22	0	536	536
Minimum	0	0	0	0	0	60	62	32	0	0	0	0	324	324
Mean	0	0	0	13	62	82	102	77	54	32	6	0	*422	*428

* Sum of Mean Months.

Direct Diversions By The Last Chance Ditch.
1926 to 1938.

From Coal Creek.
Values in Acre-Feet.

Headgate Location: S. 18, T. 2S., R. 70W.

Source of Information.
Water Commissioner- District No.6.

Year	Jan.	Feb.	Mar.	Apr.	May	June	July	Aug.	Sept.	Oct.	Nov.	Dec.	Apr.-Oct.	Seasonal
1926	0	0	0	20	380	330	72	0	0	0	0	0	802	802
1927	0	0	0	480	600	0	0	0	0	0	0	0	1,080	1,080
1928	0	0	0	120	496	300	30	0	0	0	0	0	946	946
1929	0	0	0	128	372	0	0	0	0	0	0	0	500	500
1930	0	0	0	142	186	24	72	0	0	0	0	0	424	424
1931	0	0	0	98	930	176	0	0	0	0	0	0	1,204	1,204
1932	0	0	0	140	56	0	0	0	0	0	0	0	196	196
1933	0	0	0	0	66	0	0	0	0	0	0	0	66	66
1934	0	0	0	16	304	0	0	0	0	0	0	0	320	320
1935	0	0	0	0	44	72	0	0	0	0	0	0	116	116
1936	0	0	0	32	440	0	0	0	0	0	0	0	472	472
1937	0	0	0	0	0	456	20	0	0	0	0	0	476	476
1938	0	0	0	0	350	200	0	0	0	0	0	0	550	550
Maximum	0	0	0	480	930	456	72	0	0	0	0	0	1,204	1,204
Minimum	0	0	0	0	0	0	0	0	0	0	0	0	66	66
Mean	0	0	0	90	325	120	15	0	0	0	0	0	* 550	* 550

* Sum of Mean Months.

**Direct Diversions By The Zang Ditch.
1926 to 1938.

From Coal Creek.
Values in Acre-Feet.

Headgate Location: S. 18, T. 2S., R. 70W.

Source of Information:
Water Commissioner- District No.6

Year	Jan.	Feb.	Mar.	Apr.	May	June	July	Aug.	Sept.	Oct.	Nov.	Dec.	Apr.-Oct.	Seasonal
1926	No Record.													
1927	No Record.													
1928	No Record.													
1929	0	0	0	442	306	0	0	0	0	0	0	0	748	748
1930	0	0	0	102	60	150	0	0	0	0	0	0	312	312
1931	0	0	0	70	288	104	0	0	0	0	0	0	462	462
1932	0	0	0	0	0	0	0	0	0	0	0	0	0	0
1933	0	0	0	0	0	320	0	0	0	0	0	0	320	320
1934	0	0	0	0	96	0	0	0	0	0	0	0	96	96
1935	0	0	0	0	42	90	0	0	0	0	0	0	132	132
1936	0	0	0	0	0	0	0	0	0	0	0	0	0	0
1937	0	0	0	0	0	0	0	0	0	0	0	0	0	0
1938	0	0	0	0	40	160	0	0	0	0	0	0	200	200
Maximum	0	0	0	442	306	320	0	0	0	0	0	0	748	748
Minimum	0	0	0	0	0	0	0	0	0	0	0	0	0	0
Mean	0	0	0	61	83	82	0	0	0	0	0	0	*226	*226

* Sum of Mean Months.

** No Record, 1926-1928. Means computed for ten years of record.

Direct Diversions By The Church Ditch.
1926 to 1938.

From Coal Creek.
Values in Acre-Feet.

Headgate Location. S. 18, T. 2S., R. 70W.

Source of Information.
Water Commissioner- District No.6.

Year	Jan.	Feb.	Mar.	Apr.	May	June	July	Aug.	Sept.	Oct.	Nov.	Dec.	Apr.-Oct.	Seasonal
1926	0	0	0	16	320	284	0	0	0	0	0	0	620	620
1927	0	0	0	420	600	0	0	0	0	0	0	0	1,020	1,020
1928	0	0	0	60	736	300	112	0	0	0	0	0	1,208	1,208
1929	0	0	0	180	126	0	0	0	0	0	0	0	306	306
1930	0	0	0	142	186	24	44	0	0	0	0	0	396	396
1931	0	0	0	50	176	224	0	0	0	0	0	0	450	450
1932	0	0	0	0	244	112	0	0	0	0	0	0	356	356
1933	0	0	0	0	0	54	0	0	0	0	0	0	54	54
1934	0	0	0	0	280	0	0	0	0	0	0	0	280	280
1935	0	0	0	0	48	72	0	0	0	0	0	0	120	120
1936	0	0	0	0	274	0	0	0	0	0	0	0	274	274
1937	0	0	0	0	0	80	0	0	0	0	0	0	80	80
1938	0	0	0	0	220	100	0	0	0	0	0	0	320	320
Maximum	0	0	0	420	736	300	112	0	0	0	0	0	1,208	1,208
Minimum	0	0	0	0	0	0	0	0	0	0	0	0	54	54
Mean	0	0	0	67	247	96	12	0	0	0	0	0	*422	*422

* Sum of Mean Months.

Direct Diversions By The Kinnear Ditch and Reservoir.
1926 to 1938.

From Coal Creek.
Values in Acre-Feet.

Headgate Location: S. 18, T. 2S., R. 70W.

Source of Information:
Water Commissioner- District No.6.

Year	Jan.	Feb.	Mar.	Apr.	May	June	July	Aug.	Sept.	Oct.	Nov.	Dec.	Apr.-Oct.	Seasonal
1926	0	0	0	0	620	240	0	0	0	0	0	0	860	860
1927	0	0	0	0	0	0	0	0	0	0	0	0	0	0
1928	0	0	0	0	0	0	0	0	0	0	0	0	0	0
1929	0	0	0	0	542	0	0	0	0	0	0	0	542	542
1930	0	0	0	0	248	180	0	0	0	0	0	0	428	428
1931	0	0	0	512	504	0	0	0	0	0	0	0	1,016	1,016
1932	0	0	0	0	0	0	0	0	0	0	0	0	0	0
1933	0	0	0	0	0	90	0	0	0	0	0	0	90	90
1934	0	0	0	0	510	0	0	0	0	0	0	0	510	510
1935	0	0	0	0	96	180	0	0	0	0	0	0	276	276
1936	0	0	0	0	212	0	0	0	0	0	0	0	212	212
1937	0	0	0	0	0	0	0	0	0	0	0	0	0	0
1938	0	0	0	0	150	280	0	0	0	0	0	0	430	430
Maximum	0	0	0	512	620	280	0	0	0	0	0	0	1,016	1,016
Minimum	0	0	0	0	0	0	0	0	0	0	0	0	0	0
Mean	0	0	0	39	222	75	0	0	0	0	0	0	*336	*336

* Sum of Mean Months.

Direct Diversions By The McKenzie Ditch.
1926 to 1938.

From Coal Creek.
Values in Acre-Feet.

Headgate Location. S. 34, T.1S., R. 70W.

Source of Information.
Water Commissioner- District No.6.

Year	Jan.	Feb.	Mar.	Apr.	May	June	July	Aug.	Sept.	Oct.	Nov.	Dec.	Apr.-Oct.	Seasonal
1926	0	0	0	0	124	334	108	0	0	0	0	0	566	566
1927	0	0	0	0	210	90	0	0	0	0	0	0	300	300
1928	0	0	0	0	496	300	10	0	0	0	0	0	806	806
1929	0	0	0	0	128	174	0	0	0	0	0	0	302	302
1930	0	0	0	96	84	30	308	302	0	0	0	0	820	820
1931	0	0	0	50	108	238	186	0	0	0	0	0	582	582
1932	0	0	0	0	88	60	124	0	0	0	0	0	272	272
1933	0	0	0	0	0	116	16	0	0	0	0	0	132	132
1934	0	0	0	28	124	8	0	0	0	0	0	0	160	160
1935	0	0	0	0	48	0	0	0	0	0	0	0	48	48
1936	0	0	0	78	168	28	0	0	0	0	0	0	274	274
1937	0	0	0	66	186	0	44	0	0	0	0	0	296	296
1938	0	0	0	0	42	120	4	0	0	0	0	0	166	166
Maximum	0	0	0	96	496	334	308	302	0	0	0	0	820	820
Minimum	0	0	0	0	0	0	0	0	0	0	0	0	48	48
Mean	0	0	0	24	139	115	62	23	0	0	0	0	*363	*363

* Sum of Mean Months.

Direct Diversions By The Minks and Autrey Ditch.
1926 to 1938.

From Coal Creek.
Values in Acre-Feet.

Headgate Location: S. 24, T. 1N., R. 70W.

Source of Information.
Water Commissioner- District No.6.

Year	Jan.	Feb.	Mar.	Apr.	May	June	July	Aug.	Sept.	Oct.	Nov.	Dec.	Apr.-Oct.	Seasonal
1926	0	0	0	0	42	56	0	0	0	0	0	0	98	98
1927	0	0	0	0	62	60	38	0	0	0	0	0	160	160
1928	0	0	0	0	124	60	62	0	0	0	0	0	246	246
1929	0	0	0	0	44	60	0	0	0	0	0	0	104	104
1930	0	0	0	0	124	68	76	0	0	0	0	0	268	268
1931	0	0	0	0	68	88	18	0	0	0	0	0	174	174
1932	0	0	0	0	46	60	18	0	0	0	0	0	124	124
1933	0	0	0	0	0	116	26	0	0	0	0	0	142	142
1934	0	0	0	0	96	36	0	0	0	0	0	0	132	132
1935	0	0	0	0	48	0	0	0	0	0	0	0	48	48
1936	0	0	0	0	88	12	0	0	0	0	0	0	100	100
1937	0	0	0	0	96	4	0	0	0	0	0	0	100	100
1938	0	0	0	0	132	144	24	0	0	0	0	0	300	300
Maximum	0	0	0	0	132	144	76	0	0	0	0	0	300	300
Minimum	0	0	0	0	0	0	0	0	0	0	0	0	48	48
Mean	0	0	0	0	75	59	20	0	0	0	0	0	*154	*154

* Sum of Mean Months.

Direct Diversions By The Autrey and Eggleston Ditch.
1926 to 1938.

From Coal Creek.
Values in Acre-Feet.

Headgate Location. S. 27, T.1S., R. 70W.

Source of Information:
Water Commissioner- District No.6.

Year	Jan.	Feb.	Mar.	Apr.	May	June	July	Aug.	Sept.	Oct.	Nov.	Dec.	Apr.-Oct.	Seasonal
1926	0	0	0	4	104	60	28	0	0	0	0	0	196	196
1927	0	0	0	0	132	120	0	0	0	0	0	0	252	252
1928	0	0	0	0	186	120	62	0	0	0	0	0	368	368
1929	0	0	0	0	62	60	0	0	0	0	0	0	122	122
1930	0	0	0	64	62	100	62	52	0	0	0	0	340	340
1931	0	0	0	0	124	60	0	0	0	0	0	0	184	184
1932	0	0	0	0	62	60	0	0	0	0	0	0	122	122
1933	0	0	0	32	0	116	46	0	0	0	0	0	194	194
1934	0	0	0	42	186	78	62	48	0	0	0	0	416	416
1935	0	0	0	24	102	64	96	38	0	0	0	0	324	324
1936	0	0	0	0	120	116	76	132	76	0	0	0	520	520
1937	0	0	0	0	186	72	82	62	28	0	0	0	430	430
1938	0	0	0	0	108	240	134	62	4	144	0	0	692	692
Maximum	0	0	0	64	186	240	134	132	76	144	0	0	692	692
Minimum	0	0	0	0	0	60	0	0	0	0	0	0	122	122
Mean	0	0	0	13	110	97	50	30	8	11	0	0	*319	*319

* Sum of Mean Months.

Direct Diversions By The Eggleston No.1. Ditch.
1926 to 1938.

From Coal Creek.
Values in Acre-Feet.

Headgate Location: S. 27, T. 1S., R. 70W.

Source of Information:
Water Commissioner- District No.6.

Year	Jan.	Feb.	Mar.	Apr.	May	June	July	Aug.	Sept.	Oct.	Nov.	Dec.	Apr.-Oct.	Seasonal
1926	0	0	0	0	132	120	0	0	0	0	0	0	252	252
1927	0	0	0	0	132	120	0	0	0	0	0	0	252	252
1928	0	0	0	0	186	60	62	0	0	0	0	0	308	308
1929	0	0	0	0	62	50	0	0	0	0	0	0	112	112
1930	0	0	0	32	76	90	52	0	0	0	0	0	250	250
1931	0	0	0	0	62	60	0	0	0	0	0	0	122	122
1932	0	0	0	0	124	120	0	0	0	0	0	0	244	244
1933	0	0	0	0	0	116	26	0	0	0	0	0	142	142
1934	0	0	0	28	124	28	0	0	0	0	0	0	180	180
1935	0	0	0	0	24	0	0	0	0	0	0	0	24	24
1936	0	0	0	0	88	36	0	0	0	0	0	0	124	124
1937	0	0	0	0	36	0	0	0	0	0	0	0	36	36
1938	0	0	0	0	0	180	24	0	0	0	0	0	204	204
Maximum	0	0	0	32	186	180	62	0	0	0	0	0	308	308
Minimum	0	0	0	0	0	0	0	0	0	0	0	0	24	24
Mean	0	0	0	5	80	75	13	0	0	0	0	0	*173	*173

* Sum of Mean Months.

Direct Diversions By The Eggleston No. 2. Ditch.
1926 to 1938.

From Coal Creek.
Values in Acre-Feet.

Headgate Location: S. 26, T. 1S., R. 70W.

Source of Information:
Water Commissioner- District No.6.

Year	Jan.	Feb.	Mar.	Apr.	May	June	July	Aug.	Sept.	Oct.	Nov.	Dec.	Apr.-Oct.	Seasonal
1926	0	0	0	0	104	60	36	0	0	0	0	0	200	200
1927	0	0	0	0	178	76	0	0	0	0	0	0	254	254
1928	0	0	0	0	248	60	28	0	0	0	0	0	336	336
1929	0	0	0	0	44	60	0	0	0	0	0	0	104	104
1930	0	0	0	0	62	0	44	0	0	0	0	0	106	106
1931	0	0	0	0	116	60	18	0	0	0	0	0	194	194
1932	0	0	0	0	62	60	0	0	0	0	0	0	122	122
1933	0	0	0	0	0	116	26	0	0	0	0	0	142	142
1934	0	0	0	0	174	28	0	0	0	0	0	0	202	202
1935	0	0	0	0	90	0	0	0	0	0	0	0	90	90
1936	0	0	0	0	120	54	0	0	0	0	0	0	174	174
1937	0	0	0	0	72	0	0	0	0	0	0	0	72	72
1938	0	0	0	0	0	120	16	0	0	0	0	0	136	136
Maximum	0	0	0	0	248	120	44	0	0	0	0	0	336	336
Minimum	0	0	0	0	0	0	0	0	0	0	0	0	72	72
Mean	0	0	0	0	98	53	13	0	0	0	0	0	*164	*164

* Sum of Mean Months.

Direct Diversions By The Wm. C. Hake Ditch.
1926 to 1938.

From Coal Creek.
Values in Acre-Feet.

Headgate Location. S. 24, T. 1S., R. 70W.

Source of Information.
Water Commissioner- District No.6.

Year	Jan.	Feb.	Mar.	Apr.	May	June	July	Aug.	Sept.	Oct.	Nov.	Dec.	Apr.-Oct.	Seasonal
1926	0	0	0	0	124	60	100	62	0	0	0	0	346	346
1927	0	0	0	0	70	60	60	0	0	0	0	0	190	190
1928	0	0	0	0	62	120	62	28	0	0	0	0	272	272
1929	0	0	0	0	24	48	0	0	0	0	0	0	72	72
1930	0	0	0	98	100	44	62	54	68	0	0	0	426	426
1931	0	0	0	0	46	70	62	2	0	0	0	0	180	180
1932	0	0	0	0	38	60	0	0	0	0	0	0	98	98
1933	0	0	0	0	8	120	26	0	0	0	0	0	154	154
1934	0	0	0	0	100	18	0	0	0	0	0	0	118	118
1935	0	0	0	18	54	96	110	80	0	0	0	0	358	358
1936	0	0	0	0	88	54	0	60	0	0	0	0	202	202
1937	0	0	0	0	124	0	92	0	0	0	0	0	216	216
1938	0	0	0	0	76	120	124	62	4	0	0	0	386	386
Maximum	0	0	0	98	124	120	124	80	68	0	0	0	426	426
Minimum	0	0	0	0	8	0	0	0	0	0	0	0	72	72
Mean	0	0	0	9	70	67	54	27	6	0	0	0	*233	*233

* Sum of Mean Months.

** Direct Diversions By The Wallace Ditch.
1926 to 1938.

From Coal Creek.
Values in Acre-Feet.

Headgate Location: S. 18, T. 1S., R. 69W.

Source of Information:
Water Commissioner- District No.6.

Year	Jan.	Feb.	Mar.	Apr.	May	June	July	Aug.	Sept.	Oct.	Nov.	Dec.	Apr.-Oct.	Seasonal
1926	0	0	0	0	124	38	0	0	0	0	0	0	162	162
1927	0	0	0	0	58	56	0	0	0	0	0	0	114	114
1928	0	0	0	0	88	60	62	0	0	0	0	0	210	210
1929	0	0	0	0	62	0	0	0	0	0	0	0	62	62
1930	0	0	0	0	62	28	0	0	0	0	0	0	90	90
1931	0	0	0	0	4	60	0	0	0	0	0	0	64	64
1932	0	0	0	0	44	18	0	0	0	0	0	0	62	62
1933	0	0	0	0	0	112	16	0	0	0	0	0	128	128
1934	0	0	0	0	126	0	0	0	0	0	0	0	126	126
1935	0	0	0	0	56	0	0	0	0	0	0	0	56	56
1936	0	0	0	0	60	0	0	0	0	0	0	0	60	60
1937	0	0	0	120	16	0	0	0	0	0	0	0	136	136
1938	0	0	0	0	68	60	0	0	0	0	0	0	128	128
Maximum	0	0	0	120	126	112	62	0	0	0	0	0	210	210
Minimum	0	0	0	0	0	0	0	0	0	0	0	0	60	60
Mean	0	0	0	9	59	33	6	0	0	0	0	0	*107	*107

* Sum of Mean Months.

** From 1931 to 1938 this ditch is reported under the name of "Wallis."

Direct Diversions By The Kerr No. 1. Ditch.
1926 to 1938.

From Coal Creek.
Values in Acre-Feet.

Headgate Location: S. 16, T. 1S., R. 69W.

Source of Information:
Water Commissioner- District No.6.

Year	Jan.	Feb.	Mar.	Apr.	May	June	July	Aug.	Sept.	Oct.	Nov.	Dec.	Apr.-Oct.	Seasonal
1926	0	0	0	0	124	60	64	64	0	0	0	0	312	312
1927	0	0	0	0	62	120	62	62	0	0	0	0	306	306
1928	0	0	0	0	110	180	248	62	0	0	0	0	600	600
1929	0	0	0	0	86	148	62	0	0	0	0	0	296	296
1930	0	0	0	64	106	0	62	112	0	0	0	0	344	344
1931	0	0	0	0	36	120	84	100	60	0	0	0	400	400
1932	0	0	0	0	88	60	124	62	0	0	0	0	334	334
1933	0	0	0	0	16	60	88	28	0	0	0	0	192	192
1934	0	0	0	0	108	60	62	18	0	0	0	0	248	248
1935	0	0	0	0	72	96	62	62	18	0	0	0	310	310
1936	0	0	0	0	162	54	90	48	28	0	0	0	382	382
1937	0	0	0	0	132	0	0	0	0	0	0	0	132	132
1938	0	0	0	0	220	204	186	124	8	0	0	0	742	742
Maximum	0	0	0	64	220	204	248	124	60	0	0	0	742	742
Minimum	0	0	0	0	16	0	0	0	0	0	0	0	132	132
Mean	0	0	0	5	102	89	92	57	9	0	0	0	*354	*354

* Sum of Mean Months.

Direct Diversions By The Kerr No. 2. Ditch.
1926 to 1938.

From Coal Creek.
Values in Acre-Feet.

Headgate Location. S. 16, T. 1S., R. 69W.

Source of Information.
Water Commissioner- District No.6.

Year	Jan.	Feb.	Mar.	Apr.	May	June	July	Aug.	Sept.	Oct.	Nov.	Dec.	Apr.-Oct.	Seasonal
1926	0	0	0	0	62	56	0	0	0	0	0	0	118	118
1927	0	0	0	0	110	60	0	0	0	0	0	0	170	170
1928	0	0	0	0	80	60	62	2	0	0	0	0	204	204
1929	0	0	0	0	62	42	0	0	0	0	0	0	104	104
1930	0	0	0	22	56	38	0	0	0	0	0	0	116	116
1931	0	0	0	0	24	60	22	8	0	0	0	0	114	114
1932	0	0	0	0	42	60	62	0	0	0	0	0	164	164
1933	0	0	0	0	8	60	26	0	0	0	0	0	94	94
1934	0	0	0	0	162	0	0	0	0	0	0	0	162	162
1935	0	0	0	0	36	128	28	0	0	0	0	0	192	192
1936	0	0	0	0	108	28	0	0	0	0	0	0	136	136
1937	0	0	0	0	88	0	0	0	0	0	0	0	88	88
1938	0	0	0	0	28	180	24	0	0	0	0	0	232	232
Maximum	0	0	0	22	162	180	62	8	0	0	0	0	232	232
Minimum	0	0	0	0	8	0	0	0	0	0	0	0	88	88
Mean	0	0	0	2	67	59	17	1-	0	0	0	0	*146	*146

* Sum of Mean Months.

** Direct Diversions By The Willis Ditch.
1926 to 1938.

From Coal Creek.
Values in Acre-Feet.

Headgate Location: S. 9, T. 1S., R. 69W.

Source of Information:
Water Commissioner- District No.6.

Year	Jan.	Feb.	Mar.	Apr.	May	June	July	Aug.	Sept.	Oct.	Nov.	Dec.	Apr.-Oct.	Seasonal
1926	0	0	0	0	124	60	0	0	0	0	0	0	184	184
1927	0	0	0	0	56	46	0	0	0	0	0	0	102	102
1928	0	0	0	0	68	60	30	0	0	0	0	0	158	158
1929	No Record.													
1930	No Record.													
1931	No Record.													
1932	No Record.													
1933	No Record.													
1934	No Record.													
1935	No Record.													
1936	No Record.													
1937	No Record.													
1938	No Record.													
Maximum	0	0	0	0	124	60	30	0	0	0	0	0	184	184
Minimum	0	0	0	0	56	46	0	0	0	0	0	0	102	102
Mean	0	0	0	0	83	55	10	0	0	0	0	0	*148	*148

* Sum of Mean Months.

** No Record, 1929-1938. Maxima, Minima and Means computed from three years of record.

** Direct Diversions By The Harris Ditch.
1926 to 1938.

From Coal Creek.
Values in Acre-Feet.

Headgate Location: S. 10, T. 1S., R. 69W.

Source of Information:
Water Commissioner- District No.6.

Year	Jan.	Feb.	Mar.	Apr.	May	June	July	Aug.	Sept.	Oct.	Nov.	Dec.	Apr.-Oct.	Seasonal
1926	No Record.													
1927	0	0	0	0	138	60	36	0	0	0	0	0	234	234
1928	0	0	0	0	124	60	62	0	0	0	0	0	246	246
1929	0	0	0	0	44	18	0	0	0	0	0	0	62	62
1930	0	0	0	0	124	0	0	0	0	0	0	0	124	124
1931	0	0	0	0	16	204	18	0	0	0	0	0	238	238
1932	0	0	0	0	68	60	0	0	0	0	0	0	128	128
1933	0	0	0	0	0	100	0	0	0	0	0	0	100	100
1934	0	0	0	0	112	0	0	0	0	0	0	0	112	112
1935	0	0	0	0	68	0	0	0	0	0	0	0	68	68
1936	0	0	0	0	96	24	0	0	0	0	0	0	120	120
1937	0	0	0	0	88	0	0	0	0	0	0	0	88	88
1938	0	0	0	0	60	60	00	0	0	0	0	0	120	120
Maximum	0	0	0	0	138	204	62	0	0	0	0	0	246	246
Minimum	0	0	0	0	0	0	0	0	0	0	0	0	62	62
Mean	0	0	0	0	78	49	10	0	0	0	0	0	*137	*137

* Sum of Mean Months.

** No record in 1926. Maxima, Minima and Means computed for 12 years of record.

Direct Diversions By The Erie - Coal Creek Ditch.
1926 to 1938.

From Coal Creek.
Values in Acre-Feet.

Headgate Location: S. 30, T. 1N., R. 68W.

Source of Information:
Water Commissioner- District No.6.

Year	Jan.	Feb.	Mar.	Apr.	May	June	July	Aug.	Sept.	Oct.	Nov.	Dec.	Apr.-Oct.	Seasonal
1926	0	0	0	0	440	522	216	186	0	0	0	0	1,364	1,364
1927	0	0	0	0	200	240	186	124	0	0	0	0	750	750
1928	0	0	0	0	340	300	168	0	0	0	0	0	808	808
1929	0	0	0	0	220	152	0	0	0	0	0	0	372	372
1930	0	0	0	0	310	180	36	120	0	0	0	0	646	646
1931	0	0	0	0	264	276	0	0	0	0	0	0	540	540
1932	0	0	0	0	132	120	0	0	0	0	0	0	252	252
1933	0	0	0	0	0	204	186	0	0	0	0	0	390	390
1934	0	0	0	0	364	74	0	0	0	0	0	0	438	438
1935	0	0	0	6	102	140	0	0	0	0	0	0	248	248
1936	0	0	0	0	270	146	0	0	0	0	0	0	416	416
1937	0	0	0	300	90	96	0	0	0	0	0	0	486	486
1938	0	0	0	0	224	540	40	0	0	0	0	0	804	804
Maximum	0	0	0	300	440	540	216	186	0	0	0	0	1,364	1,364
Minimum	0	0	0	0	0	74	0	0	0	0	0	0	248	248
Mean	0	0	0	24	227	230	64	33	0	0	0	0	*578	*578

* Sum of Mean Months.

DIAGRAM
SHOWING LOCATION OF AND DISTANCES BETWEEN DITCHES FROM THE SOUTH PLATTE RIVER ANTERO RESERVOIR TO KERSEY

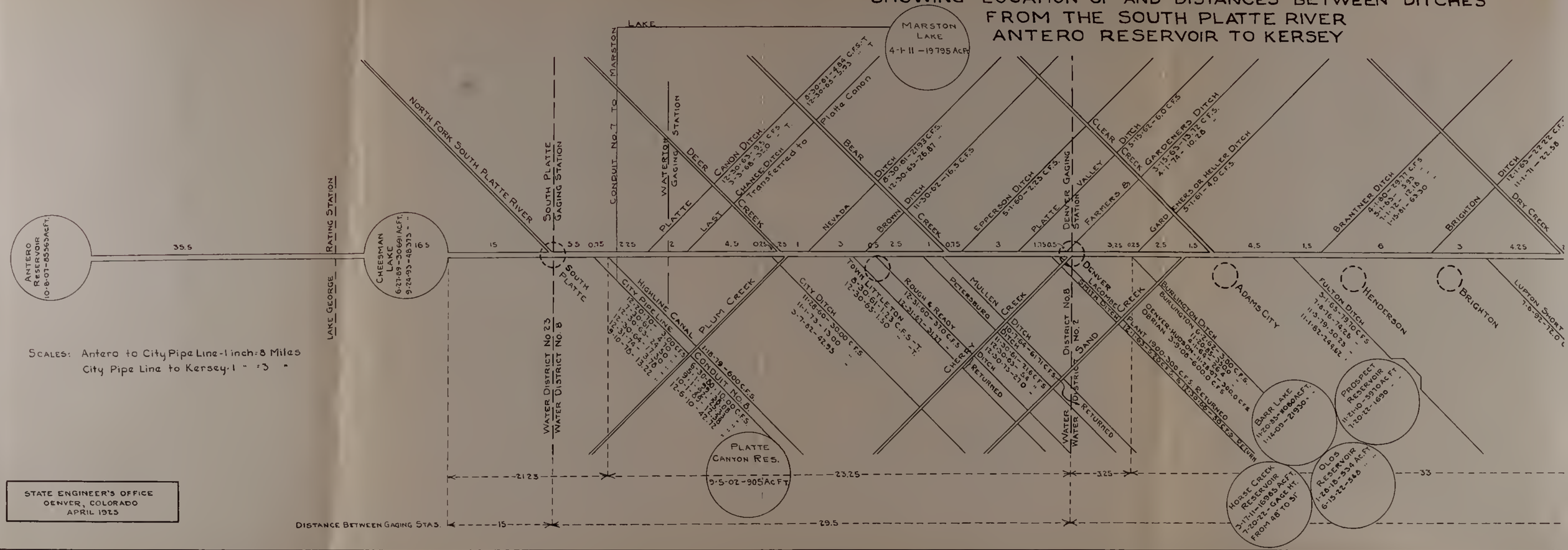

STATE ENGINEER'S OFFICE
DENVER, COLORADO
APRIL 1923

DIAGRAM
SHOWING LOCATION OF AND DISTANCES BETWEEN DITCHES FROM THE SOUTH PLATTE RIVER ANTERO RESERVOIR TO KERSEY

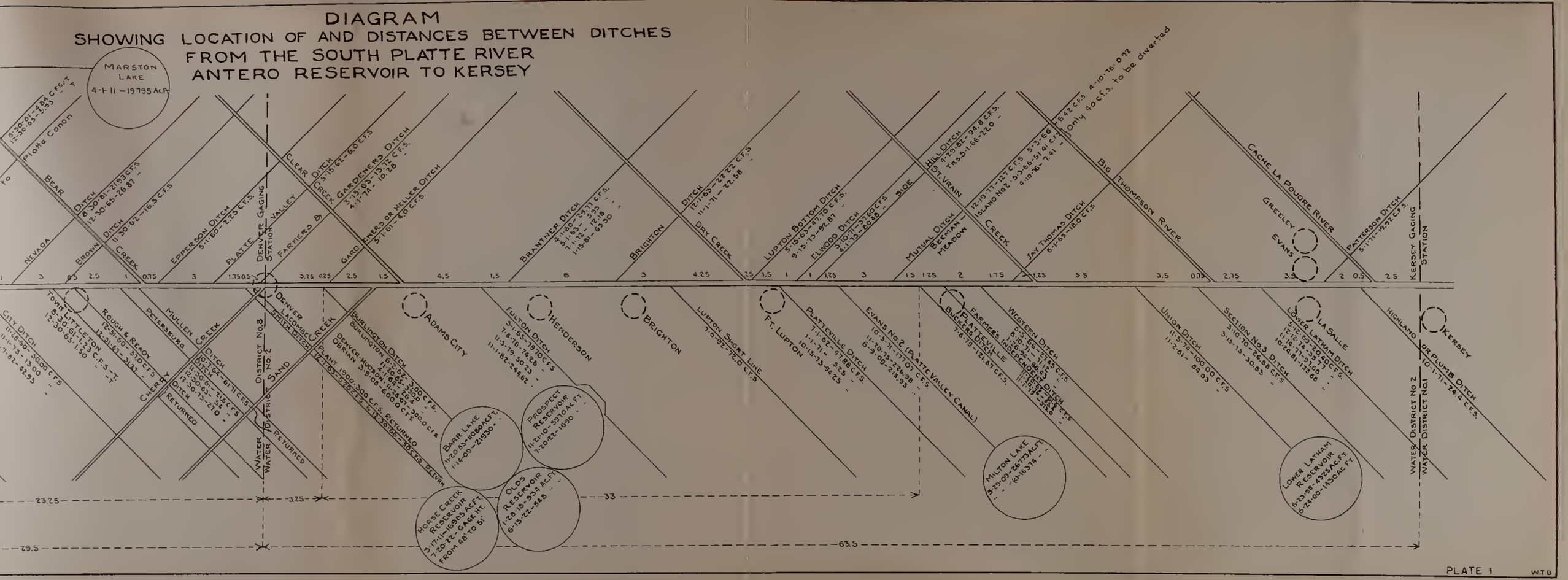

PLATE I

W.T.B.

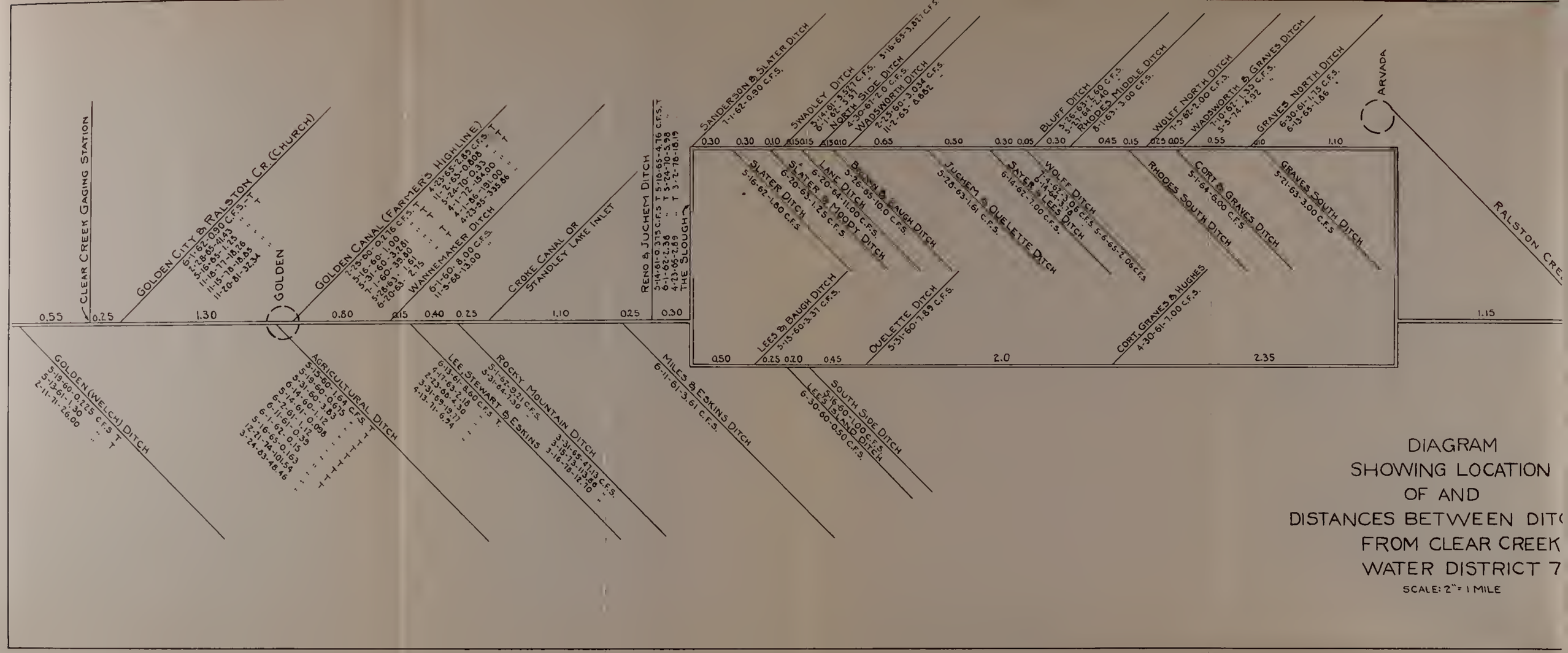
DIAGRAM
SHOWING LOCATION
OF AND
DISTANCES BETWEEN DITC
FROM CLEAR CREEK
WATER DISTRICT 7
SCALE: 2" = 1 MILE
CLEAR CREEK GAGING STATION
GOLDEN CITY & RALSTON C.R. (CHURCH)
6-1-62-0.90 C.F.S.
2-28-65-4.43
5-16-65-1.25
11-16-71-18.26
11-15-78-18.65
11-20-81-32.34
GOLDEN
GOLDEN CANAL (FARMERS HIGHLINE)
7-25-00-0.216 C.F.S.
5-16-60-1.00
5-31-60-3.81
5-28-63-1.61
6-20-63-2.15
4-23-65-2.82 C.F.S.
11-2-65-0.808
5-24-70-0.33
4-1-72-154.00
4-1-86-191.00
4-23-95-335.86
WANNEMAKER DITCH
6-1-60-8.00 C.F.S.
11-3-68-15.00
CROKE CANAL OR
STANDLEY LAKE INLET
RENO & JUCHEM DITCH
5-14-61-0.375 C.F.S.
6-14-62-2.38
4-23-66-2.89
THE SLOUGH
5-16-65-4.76 C.F.S.
5-24-70-5.98
3-2-78-18.19
SANDERSON & SLATER DITCH
7-1-62-0.90 C.F.S.
SWADLEY DITCH
3-14-61-3.57 C.F.S.
8-1-62-3.57
5-16-65-3.87 C.F.S.
NORTH SIDE DITCH
4-30-61-2.0 C.F.S.
WADSWORTH DITCH
2-23-60-3.034 C.F.S.
11-2-65-8.882
BLUFF DITCH
5-26-63-7.60 C.F.S.
5-21-64-2.40
RHODES MIDDLE DITCH
8-1-63-3.00 C.F.S.
WOLFF NORTH DITCH
7-5-62-2.00 C.F.S.
WADSWORTH & GRAVES DITCH
7-10-67-1.33
5-3-74-4.32
GRAVES NORTH DITCH
6-30-61-1.75 C.F.S.
6-13-65-1.86
ARVADA
RALSTON CRE
SLATER DITCH
5-16-62-1.80 C.F.S.
SLATER & MOODY DITCH
6-20-63-1.25 C.F.S.
LANE DITCH
5-20-64-11.00 C.F.S.
BANN & BAUGH DITCH
5-26-65-10.0 C.F.S.
JUCHEM & QUELETTE DITCH
5-28-63-1.61 C.F.S.
SAYER & LEES DITCH
6-14-62-7.00 C.F.S.
WOLFF DITCH
5-14-64-3.06 C.F.S.
5-6-65-2.06 C.F.S.
RHODES SOUTH DITCH
CORT & GRAVES DITCH
5-1-64-6.00 C.F.S.
GRAVES SOUTH DITCH
5-21-63-3.00 C.F.S.
LEES & BAUGH DITCH
5-13-60-3.31 C.F.S.
QUELETTE DITCH
5-31-60-7.89 C.F.S.
CORT, GRAVES & HUGHES
4-30-61-7.00 C.F.S.
SOUTH SIDE DITCH
5-16-60-1.00 C.F.S.
LEES ISLAND DITCH
6-30-60-0.50 C.F.S.
GOLDEN (WELCH) DITCH
5-19-60-0.225 C.F.S.
5-13-61-1.30
2-11-71-26.00
AGRICULTURAL DITCH
5-15-60-1.64 C.F.S.
5-19-60-0.675
5-31-60-3.83
6-14-60-1.12
6-7-61-0.098
6-14-61-1.12
6-11-61-0.39
6-1-62-0.15
5-16-65-0.163
12-21-74-101.54
3-24-83-48.46
LEE, STEWART & ESKINS
6-13-61-8.60 C.F.S.
6-13-63-2.18
2-23-66-4.30
3-31-69-19.77
4-13-71-6.94
ROCKY MOUNTAIN DITCH
5-1-67-9.21 C.F.S.
5-31-64-1.30
3-31-65-41.13 C.F.S.
3-15-73-13.96
3-16-78-12.70
MILES & ESKINS DITCH
6-11-61-3.61 C.F.S.
0.55
0.25
1.30
0.80
0.15
0.40
0.25
1.10
0.25
0.30
0.30
0.30
0.10
0.15
0.15
0.15
0.10
0.65
0.50
0.30
0.05
0.30
0.45
0.15
0.25
0.05
0.55
0.10
1.10
1.15
0.50
0.25
0.20
0.45
2.0
2.35

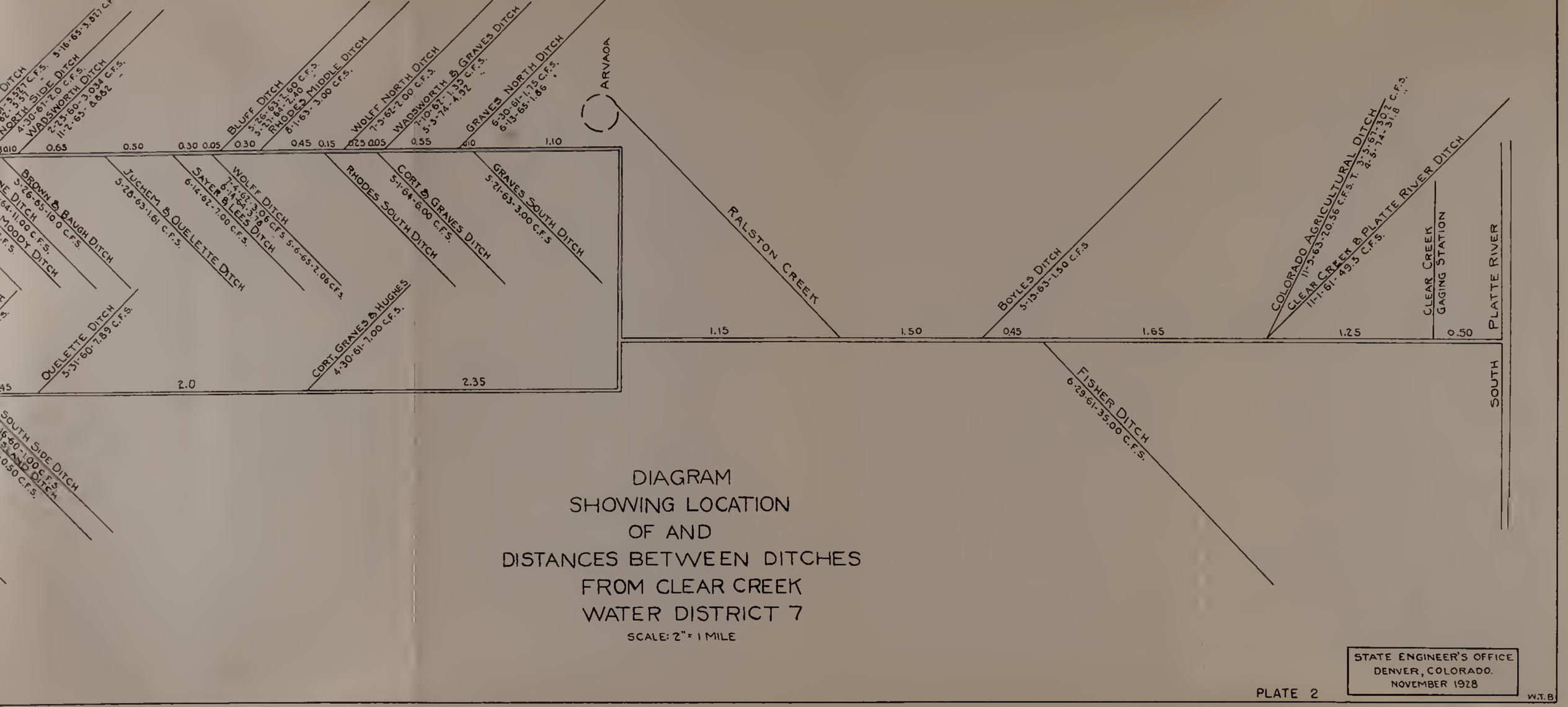

DIAGRAM
SHOWING LOCATION
OF AND
DISTANCES BETWEEN DITCHES
FROM CLEAR CREEK
WATER DISTRICT 7

SCALE: 2" = 1 MILE

STATE ENGINEER'S OFFICE
DENVER, COLORADO.
NOVEMBER 1928

PLATE 2

W.T.B.

RECEIVED
FEB 7 1995
STATE PUBLICATIONS
Colorado State Library